



**GOVERNMENT OF KARNATAKA  
DISTRICT IRRIGATION PLAN – KOLAR DISTRICT**



**PRADHANA MANTRI KRISHI SINCHAYEE YOJANE  
(PMKSY)**



**August 2016**

**Dr. H.K. Shivakumar**  
JOINT DIRECTOR OF AGRICULTURE  
KOLAR

**Dr. K.V. Thrilok Chandra, IAS**  
DEPUTY COMMISSIONER  
KOLAR




DISTRICT IRRIGATION PLAN – KOLAR DISTRICT



August 2016



Office of the Minister of  
Health & Family Welfare  
Government of Karnataka  
Vidhana Soudha  
Bangalore – 560001  
Telephone: Off: 22259183



*K R Ramesh Kumar  
Minister for Health and Family Welfare &  
Kolar District In-charge Minister*

## **MESSAGE**

*The Kolar District irrigation plan prepared as a part of Prime Ministers Krishi Sinchayi Yojana (PMKSY) has come out well with the database on surface and ground water resources. Kolar district though blessed with a large network of 2,328 irrigation tanks and 84,287 borewells the district is still to meet the minimum drinking water needs of its people.*

*In this regard, the district irrigation plan throws light on the status of surface and groundwater availability and the command area status, water demand/requirement for various uses like domestic, livestock, crops, industry & others, and inputs required for optimum utilisation and better water-use efficiency.*

*I do hope that this District Irrigation Plan will be helpful to the parched Kolar district in providing protective irrigation and to meet the drinking water requirement on a durable basis. I congratulate the dynamic Deputy Commissioner and his team in bringing out this document for the wellbeing of Kolar District community at large.*

*K R Ramesh Kumar  
Minister for Health and Family Welfare &  
Kolar District In-Charge Minister*



*Office of the Deputy Commissioner*  
**KOLAR District, KOLAR – 5631001**  
**Ph: 08152-222001**  
**Email: deo.kolar@gmail.com**



**Dr K V Thrilok Chandra, IAS**  
**Deputy Commissioner &**  
**Chairman – District Irrigation Plan**

## **FOREWORD**

*The very sustenance of life depends on soil and water which are the prime natural resources. With the burgeoning growth in population, there has been a tremendous pressure in the utilisation of land and water. These factors are continually laying stress on the natural resources thus leading to its deterioration both in terms of quality and quantity. The water resources of the State at present, is estimated at 3418 TMC (96.787 BCM) surface water and 485 TMC (13.734 BCM) ground water. The spatial and temporal availability of this precious renewable natural resource is dependent on physiographic, hydro-geomorphologic, agro-ecological and weather conditions.*

*Kolar district receives an average annual rainfall of 724 mm occurring in 49 rainy days and it ranges from 693 mm in Malur taluk (46 rainy days) to 745 mm in Srinivasapura taluk (45 rainy days). The present annual water demand is about 1.0541 BCM (37.23 TMC) and majority of this (91.82%), i.e 0.9679 BCM (34.18 TMC) is used for irrigation purpose; human water demand (7.48%) is to the tune of 0.0789 BCM (2.79 TMC), and that of livestock (0.71%) is about 0.0075 BCM (0.24 TMC) and a meagre amount of 0.001 BCM (0.035TMC) is ear marked for industries (0.09%).*



*The surface and ground water availability, their current use & efficiency has been computed and analysed by drawing information from various sources and departments. In this District Irrigation Plan document, an attempt has been made to increase the water availability and water use efficiency by conserving and harvesting the rainfall and suggesting improved irrigation methods for ensuring the irrigation facilities in order to provide water to every field (HAR KHET KO PANI) as per the directions of Government of India under PMKSY.*

*The various supply side and demand side measures recommended in the District Irrigation Plan will follow a convergent approach among the line departments and popular programmes like MGNREGA, PMKSY, Krishi Bhagya, etc. It is noteworthy to state that drinking water needs and its augmentation in both rural and urban local bodies has also been taken care while planning water security of the district.*

*Dr. H K Shivakumar, Joint Director of Agriculture, Kolar led from the front in preparation of this document and the efforts of Department of Agriculture in this regard is commendable. The information and cooperation provided by all line departments are duly acknowledged and without their support, it would have been difficult to complete the document. It is hoped that this document will be a guide for all future water development and management issues and measures to be followed by the respective line departments.*

*Date: 12.08.2016*

*Dr K V Thrilok Chandra, IAS  
Deputy Commissioner &  
Chairman – District Irrigation Plan*

Office of the Zilla Panchayath  
Kolar District, Kolar – 563101  
Ph: 08152-240173  
Email: ceo.kolar@gmail.com



Smt. B B Cauvery, IAS  
Chief Executive Officer

## **PREFACE**

*Water is the most essential natural resource that needs to be conserved, protected and judiciously used for all needs including drinking and domestic, food security, energy production and all industrial establishments, etc. The availability of water, temporally and spatially is dependent on the precipitation, topography, geomorphology, agro-ecology, sub-surface geology and aquifer conditions, and its use by the man kind due to their socio-cultural and economic conditions.*

*Kolar district is under rain fed with erratic and uneven rainfall. The tank system developed for irrigation purpose with good number of minor irrigation tanks, but rarely fills and as a result many a times crop failure is a common phenomina; however there is still scope for further development of the sources and the present PKMSY programme serves the purpose. Resource estimation is a pre-requisite to develop a proper management plan, and the District Irrigation Plan serves the purpose of water resource estimation and present use so that improvements can be made in order to increase the production of all commodities and secure good livelihood opportunities to all the people.*

*The efforts made under the leadership of Sri. H K Shivakumar, Joint Director of Agriculture, Kolar to bring out the District Irrigation Plan are laudable. This document will serve as a guide for water resources planning and management and will be of use in future for ensuring judicious water use for all the sectors and overall development of the district.*

Date: 12.08.2016

Smt. B B Cauvery, IAS  
Chief Executive Officer



Office of Joint Director  
Department of Agriculture  
Kolar District, Kolar  
Ph: 08152 – 222246  
Email: [jdaKolar@gmail.com](mailto:jdaKolar@gmail.com)



Dr H K Shivoakumar  
Joint Director of Agriculture &  
Member Secretary – District Irrigation Plan

## ACKNOWLEDGEMENTS

*Kolar District Irrigation Plan has been prepared under the stewardship of Dr K V Trilok Chandra, IAS, Deputy Commissioner, Kolar District, Kolar, who has provided continuous guidance and support to bring out this valuable document for improving the irrigation conditions in the district in order to provide HAR KHET KO PANI for which we offer our heartiest thanks. Smt. B B Cauvery, IAS, Chief Executive Officer, Zilla Panchayat has been supporting and encouraging the team in achieving the target in time.*

*The Department of Agriculture extends heartiest thanks to all the line departments including WRD, Minor Irrigation, PRED, Zilla Panchayat, RDWSD, KUWS&DB, Animal Husbandry, Horticulture, Sericulture, Industries, Groundwater Directorate, Forestry, Department of Economics & Statistics etc. for providing the required data in time.*

*This document has been compiled and edited by Sri. K.S. Prabhakar, Consultant and Asst. Director of Agriculture (Retired) and Sri. M.S. Raviprakash, Groundwater Specialist and Development Professional. The untiring efforts by both these professionals are worth mentioning here and we thank them on behalf of the Department of Agriculture. We are sure that this document will be of great value for all departments and people to deal with water resources development and management.*

Date: 12.08.2016

Dr H K Shivoakumar  
Joint Director of Agriculture &  
Member Secretary – District Irrigation Plan



<b>Table of Contents</b>		
	Hon'ble District Minister's Message	3
	Foreword	4
	Preface	6
	Acknowledgements	7
	Executive Summary	12
<b>Chapter-I General Information of the District</b>		
1.1	District Profile	14
1.2	Demography	23
1.3	Biomass and Livestock	30
1.4	Agro-Ecology, Climate, Hydrology and Topography	31
1.5	Soil Profile	35
1.6	Soil Erosion and Runoff Status	44
1.7	Land Use Pattern	45
<b>Chapter – II –District Water Profile</b>		
2.1	Area Wise, Crop Wise irrigation Status	48
2.2	Production and Productivity of Major Crops	50
<b>Chapter – III Water Availability</b>		
3.1	Status of Water Availability	54
3.2	Status of Ground Water Availability	57
3.3	Status of Command Area	58
3.4	Existing Type of Irrigation	59
<b>Chapter IV Water Requirement /Demand</b>		
4.1	Domestic Water Demand	60
4.2	Crop Water Demand	61
4.3	Livestock Water Demand	62
4.4	Industrial Water Demand	63
4.5	Water Demand for Power Generation	64
4.6	Total Water Demand of the District for Various sectors	64
4.7	Water Budget	65

<b>Chapter V: Strategic Action Plan for Irrigation in District under PMKSY</b>		
5.1	AIBP (Major and medium irrigation – MOWR)	67
5.2	Harkhet ko pani	67
5.3	Per drop more crop	67
5.4	PMKSY watershed	69
5.5	Convergence with MGNREGA	73
5.6	State planned activities	76
5.6.1	Minor Irrigation Dept.	76
5.6.2	Agriculture dept.	76
5.6.3	Sericulture dept.	76
5.6.4	Forestry dept.	77
5.6.5	Groundwater Directorate	77
5.6.6	RDWSD	77
5.6.7	Yargol project	77
5.6.8	Urban Water Supply Augmentation	77
5.6.9	Yettinahole project	78
	References	80
	Appendix – A (Case Studies on water conservation and rejuventation of surface water bodies)	81
	Appendix – B (District and block wise thematic maps)	103
	Appendix – C (Taluk wise Demographic and Land use details of Kolar Dsitrct – village wise)	119

**List of Tables**

<b>Table No.</b>	<b>Title</b>	<b>Page no.</b>
1.1	Caste wise distribution of Households	23
1.2	Caste wise population of Kolar district across taluks	24
1.3	Population (male & female and rural & urban) of Kolar district	25
1.4	Literacy rate (male & female and rural & urban) of Kolar district	26
1.5	Occupational distribution (in percentage) of Kolar district	27
1.6	Land holding pattern of Kolar district (as per agriculture census 2010-11)	28
1.7	Livestock population of Kolar district	31
1.8	Climatic details of Kolar district	32
1.9	Month wise rainfall details of Kolar district across taluks	34
1.10	Month wise rainy days of Kolar district across taluks	34
1.11	Soil units of Kolar district	35
1.12	Geomorphic units of Kolar	36
1.13	Slope classes and area of Kolar district	43
1.14	Soil Erosion Status of Kolar district, Karnataka	45
1.15	Land Use Plan of Kolar district (in ha)	46
2.1	Area wise, crop wise irrigation status	48
2.2	Cultivated area under different crops	49
2.3	Production and Productivity of major Crops	52
3.1	Details of potential water availability in BCM and area coverage in ha in Kolar district	54
3.2	Status of annual water availability during 2014-15	56
3.3	Status of groundwater availability across Kolar district	57
3.4	Status of Command area in ha across Kolar district	58
3.5	Existing type of irrigation sources and water lifting details across Kolar district	59
4.1	Block wise present and projected population and water demand for 2015 & 2020	60
4.2	Crop Water Requirement in BCM across Kolar district during 2014-15	61
4.3	Livestock Water Demand in BCM across different taluks in Kolar district	62
4.4	No. of industrial employees in Kolar district	64
4.5	Total Water Demand of the district for Various sectors	65



4.6A	Water budget across Kolar district for present/future (When all the tanks are full)	66
4.6B	Water budget across Kolar district for present/future (When there is no water in the tanks)	66
5.1	Proposed area coverage under micro irrigation (Horticulture Department)	68
5.2	Number of watersheds and area to be covered under PMKSY	69
5.3	Water harvesting structures constructed (since inception) under PMKSY (Eartwhile IWMP) in Kolar district	70
5.4	Actio n plan for PMKSY	72
5.5	MGNREGA job card holders across Kolar district – 2016-17	73
5.6	Comprehensive action plan of PMKSY (OI) – MGNREGA (Convergence for most vulnerable taluks)	74
5.7	Water harvesting structures under Minor Irrigation	76
5.8	Drinking Water Supply Management in Urban Local Bodies of Kolar district	77
5.9	Component wise activities, estimated cost and period of implementation	79

## Executive Summary

### I. Introduction

Among all natural resources, Water occupies prominence place from vedic period and is associated with the growth of civilisation. Given the dynamic role of water in all day-to-day human endeavours, water is of vital importance. Government of India under Pradhan Manthri Krishi Sinchayee Yojana (PMKSY) has formulated to bring in "Har Keth" (every agricultural field) under some kind of micro- irrigation to the extent possible and to increase the crops' yield for every drop of the accelerated irrigation facility that is being provided through surface and ground water sources. In this connection, District Irrigation Plans are being prepared under the guidance of Deputy Commissioners; Karnataka state government has authorized Department of Agriculture as the nodal organisation for the purpose.

**i. Background:** Honourable President of India, Shree Pranab Kumar Mukharjee in his address to the joint Session of the Parliament in 2015 indicated that "Each drop of water" is precious and has to be judiciously used for its optimum output. GoI is committed to giving high priority to water security and in this backdrop, launched the 'Pradhan Mantri Krishi Sinchayee Yojana' (PMKSY) with the motto of 'Har Khet Ko Paani', by harnessing rain water through 'Jal Sanchay' & 'Jal Sinchan', to nurture water conservation and ground water recharge. Micro irrigation systems will be popularised among the farming community to ensure 'Per drop-More crop' and to increase the productivity and production in the agrarian sector.

**ii. Vision:** The vision of the scheme is to provide protective micro irrigation to parched rainfed lands during the critical crop growth stages to increase crop sustainability.

**iii. Objective:** Rain fed areas occupy nearly 90% of cropped area and only 10% of the area is under irrigation in the district. Both rainfed and irrigated area

contribute for production of cereals (33%), fruits (29%), pulses (13%), sericulture (10%), oil seeds (8%), and vegetables (7%). It is pertinent to harness water, soil moisture and improve its efficiency in rain fed areas on sustainable development basis to increase the production and productivity of the cultivated area and bring the cultivable waste into productive land.

**iv.Strategy /approach:** At any given point of time, there are various rural development programmes that are being implemented through village centred approaches; attempts are being made to improve the living standards of rural peasants. All the schemes are formulated to better the livelihoods and better economic standards. By converging all schemes it is planned to achieve better water use efficiency and thus enabling increased productivity and production of agro based activities.

**v. Rationale/ Justification Statement:** Our Country in general and Karnataka in particular are subjected to frequent droughts and crop failure has been the reality due to result of erratic and uneven monsoons. The then visionary president of India, Prof. A P J Kalam had passionately appealed to the people for judicious water management to overcome the ill effects of Drought.

## **II. The District Irrigation Plan**

Kolar district irrigation plan has been prepared as per the frame work provided by the Government of India. First chapter narrates about the general information of Kolar district with respect to demography, physiography, occupations, agro-ecological conditions, soils and land-use. Second chapter deals with district water profile covering aspects of area wise and crop wise irrigation status, production and productivity of major crops. Status of surface and groundwater availability and the command area status are detailed in chapter-III under Water Availability. Water requirement/ demand for various uses like domestic, livestock, crops, industry and others are covered in chapter-IV. Fifth chapter focuses on strategic action plan for irrigation in Kolar district under PMKSY in the backdrop of 'Har Khet Ko Pani'.



## **1. General Information of the District**

### **1.1 District Profile:**

Kolar is popularly known as the golden land of India, due to famous Kolar Gold Fields of this district that gold mining was first undertaken in the country during modern times. Formerly Kolar was known variously as Kolahala, Kuvalala and Kolala. Of the numerous accounts prevailing about the origin of its name the following three deserve mention here.

According to a legend Kartaviryarjuna, was ruling over a kingdom which included the area of the present Kolar district. Pleased by his penance and austerities, sage Dattatreya conferred on him a boon of thousand arms and other mighty powers. However, infatuated by his might and considering himself as invincible, Kartaviryarjuna soon began to oppress both human beings and the Gods alike. His contemporary, sage Jamadagni, the father of Parashurama, had in his care the celestial cow called Surabhi which had the miraculous powers of producing and supplying everything that her master desired. During the course of his hunting expeditions Kartaviryarjuna chanced to visit Jamadagni's ashrama. The king was not satisfied until the sage revealed to him the details about the cow in his possession and its powers. Kartaviryarjuna could not control his avarice and demanded the cow for himself. The sage refused to accede to this unholy demand whereupon Kartaviryarjuna used his might and took away the cow by force. Parashurama, having come to know of what had happened in the ashrama during his absence, attacked and killed Kartaviryarjuna. Consequent on the defeat and extermination of their king the confusion created among the ranks of Kartaviryarjuna echoed through the hills to the west of Kolar producing Kolahala (i.e., confused shouts and noise). The hills to the west of the town are called Shata-Shringa Parvata. The scenes of this story are laid on these hills and the surrounding parts. Kolahala or the chaos that resulted here after the death of Kartaviryarjuna gave its name Kolahala to the town.

According to another account the Gangas founded Kolar, made it their capital in the early Christian era and later shifted their capital to Talkad. The Gangas ruled a large region called the Gangavadi Ninety-six thousand in which was included Kolar and the surrounding areas also. The Ganga kings used the title Kuvalalapuravareshwara, i.e. the lords of great city of Kuvalala, till 11th century. According to the Kalinga Ganga inscription from Vishakhapatnam Gangya the progenitor of Gangas was succeeded by 18 kings. The 17th king, called Kolahala is said to have built this city and called it Kolahala after his own name.



Ramalingeshwara Temple, Avani, Mulbagal

There is yet another traditional account about the foundation of Kolar town and this relates to the period of Cholas. A herdsman called Kola is said to have discovered a hidden treasure at the place where the town now stands. When the king Uttama Chola came to know of this fact, with the view of confiscating the treasure thus discovered, he ordered Kola to go over to Kanchi. In the meantime, however, the king is said to have been warned against such a scheme in a dream by Renuka (consort of the sage Jamadagni) in the form of Kolahamma. The king built a temple

to pacify the Goddess Kolahamma. Kola himself was brought back to Kolar and was invested with the authority of the Government.

It is surmised that the name Kolahala might have been derived from Kolahala meaning 'Kola's plough', the implement with which Kola unearthed the hidden treasure by accident while ploughing. The local tradition also points out that the name might have been derived from the presiding deity of the temple in the town viz., Kolamma. Whatever might be the legendary or historical accounts regarding the origin of its present name, it is certain from the above versions that Kolar town is an ancient one dating back to several centuries.

There are a number of places in this district which find a mention in epics and legends. Avani in Mulbagal taluk which is now identified with Avantikshetra is considered as one of the ten important sacred places in India. It is said that sage Valmiki lived here and that it is here that Sita gave birth to Lava and Kusha. The Pandavas are also said to have spent a part of their exile in the district. Historically, Mahavalis or Brihad-Banas were the earliest dynasty to be in possession of parts of Kolar area in the early Christian era. Inscriptions of these kings have been found in the taluks of Mulbagal, Srinivaspur, Bagepalli and Kolar. According to one such inscription their territory lay to the west of Andhra country and according to another it was "seven-and-a-half-lakh country". The Bana kings lost their independence at the end of the 9th century when the Cholas overthrew them. However, Gangas of Mysore came into conflict with the Banas from about the first century itself. In about the 2nd century however the Gangas became masters of Kolar and ruled for nearly one thousand years. For about a century or more Kuvalala (Kolar) was the capital of the Gangas and Nandidurga was their principal fortress. In the 3rd century their capital was shifted to Talkad for strategic reasons. Thereafter, till about 840 A.D., Kolar receded to the background but remained a provincial town of some importance. Kolahala, one of the Ganga kings, is said to have built the city named

Kolahala. The Pallavas of Kanchi have left a few inscriptions in the district. They were the principal rivals of Gangas in the east. A few inscriptions of Vaidumba kings belonging to 10th and 11th centuries have also been found in Bangarapet, Bagepalli, Mulbagal and Chintamani taluks. Of the Nolamba line of kings a number of records are found in the district. Their kingdom was called Nolambavadi which comprised the present Chitradurga district and parts of the present Kolar district and Bangalore district. One inscription indicates that in the reign of Nolambadhiraja a tower was built to the temple at Nandi in 860 A.D. In about 950 A.D. a Vaidumba prince is said to have repaired a breached tank in the present Bethamangala village. The Cholas, first under Rajaraja and then under Rajendra Chola, subdued the power of the Gangas by capturing Talkad. The important city of Kolahala or Kolar, together with the whole of the present Kolar district was thus subjugated by the Cholas. In accordance with their usual system they gave the name of Nikarila Chola Mandalam to the district. At a later period, in the 13th century, a descendant of the family of Chola-Gangas was ruling over certain parts around Kolar. In about 1117 A.D. the Hoysalas captured Talkad and drove the Cholas out of Mysore. Thereafter the Chola dominion was for sometime restricted to the north-eastern parts of Kolar district where a few inscriptions of Vikrama Chola are found. One of these, dated in 1120, records the erection and consecration of the temple of Someshwara at Sugatur. According to an inscription of this time, Vishnuvardhana residing at Talkad and Kolalapur was ruling the Gangavadi Ninety-six-thousand including Kongu. A subordinate headquarters was set up at Kolar where Udayaditya the brother of Vishnuvardhana was stationed. After the death of Someshwara in 1254 A.D. the Hoysala kingdom came to be divided between his two sons. Kolar district was included in the Tamil provinces of the kingdom and was held by Ramanatha. During the reign of Viraballala (1291-1342 A.D.) however, the kingdom was reunited. But the later part of his rule witnessed the rapid decline of Hoysala power. When Malik Kafur invaded the Hoysala territory in 1310, Ballala managed to retain his kingdom. But, during the next invasion in 1327, the Hoysala capital at Halebidu

suffered a total destruction. Viraballala was thus compelled to establish himself at a new capital. In one of the inscriptions Ballala-III is represented as securely seated on his throne at Hosavidu (the New Camp or capital as distinguished from Halebidu and Old Capital) which is identified with Hosur in Gauribidanur taluk.

By 1346, the Hoysala kingdom was practically absorbed by the Vijayanagara kingdom. Numerous inscriptions of the Vijayanagara kings, some of which are in Tamil, have been found in the district. Kolar happens to be one of the earliest districts to come under the rule of Vijayanagara monarchs. The earliest inscription found here professes to be of the year 1336, that is, the year in which the kingdom was founded. Mulbagal appears to have been the Viceregal seat of the government during the Vijayanagara period. During 15<sup>th</sup> and 16<sup>th</sup> centuries, the district was being administered by various chiefs who owed allegiance to Vijayanagara kings. After the fall of Vijayanagara in 1565 while some of the chiefs became independent a few in the southern parts of the kingdom continued to pay tributes to the representatives of the Vijayanagara monarchs stationed at Penugonda.

The Sugatur family was another important line of chiefs which ruled over parts of this district from about 1418. The founder of this line is one Timmegowda, son of Ranabairegowda, the founder of Avati line of chiefs. He was conferred with the titles of Sugatura Nada Prabhu and Chikkaraya by the Vijayanagara rulers. He repaired the fort of Kolar and gained possession of Mulbagal, Punganur and the adjacent parts. In about 1760 their territory was annexed by Haidar Ali. In the middle of the 16<sup>th</sup> century, the district was in a disturbed state due to the incursions of some robber chiefs until it was subdued by Bijapur army and placed under the governorship of Shahji in 1639. Shahji put his son Sambaji in charge of Kolar. Sambaji was succeeded by his son Soorat Singh and later on by Venkoji or Eccoji. During this period, part of the district was conquered by Khasim Khan of the Moghuls and that territory was attached to the province of Sira for the next 70 years.

The district next passed into the hands of the Marathas, of the Nawab of Cuddapah and then of Basalat Jung, chief of Adoni and brother of Nizam of Hyderabad. Kolar and Hoskote were ceded in 1761 to Haider Ali who regarded Kolar with particular interest as being the country of his own birth place. In 1768, the British captured Mulbagal and Kolar. In 1770 the Marathas seized the district, but it was again recovered by Haider Ali. In 1791 the British captured it under Lord Cornwallis but gave it back in 1792. With the fall of Tipu Sultan in 1799, the British established their suzerainty and restored the Kingdom to the Wodeyars of Mysore. Since then Kolar has been an integral part of Mysore i.e., Karnataka State. In the early 1800s, Purnaiya, the Regent and Dewan remodelled the system of administration in several aspects by organising the erstwhile Mysore State into three principal divisions to be administered by Subedars. During the reign of Krishnaraja Wodeyar-III, the State was divided into six divisions or Foujdaris. The present Kolar district was at that time included in Bangalore Foujdari. In 1834 when the British took over the administration to exercise direct rule through the Commissioners, the State was reconstituted into four divisions. Under this new arrangement Kolar district formed part of Bangalore division. In 1862-63 the State was again reorganised into 3 divisions and eight districts. Kolar district was included in Nandidurga division along with Tumkur district. After rendition of Mysore in 1881 the taluks of Gudibanda, Srinivaspur and Malur were abolished. In 1886, the taluks of Srinivaspur and Malur were re-established. Various changes have been effected since then in the administrative organisation of the district to suit the collection of revenue and other aspects of administration. In 1903, there were 3 revenue subdivisions in Kolar district, their headquarters being located at Kolar and Chik Ballapur. The taluks of Kolar and Bangarapet were put under the direct supervision of the Deputy Commissioner. Later, these two taluks were attached to the Kolar subdivision.



When the States in the Indian Union were reorganised as per the States Reorganisation Act, 1956 the new Mysore State (now Karnataka) was formed with the addition of areas of the adjoining States and 4 revenue divisions were formed for administrative convenience. Kolar district has since then been included in the Bangalore Division. In 2007, Chikkaballapura, was created as a new district by moving the 6 taluks namely, Gauribidanur, Gudibanda, Bagepalli, Chikballapur, Sidlaghatta and Chintamani into the new district.

Kolar is one among the 30 districts of the state located in the south-eastern part of Karnataka. The historically famous temples are Kolaramma and Somanatheshwara in Kolar were built during Chola dynasty and widely visited temple is Kotilingeshwara at Kammasandra in Bangarapet taluk. Saptashruna paravatha also known as Antharagange, a famous tourist attraction is located near Kolar.



Antharagange, Kolar

The district is known for its own name in producing Gold from the old and deepest mines with shafts spread over in more than 20 sq kms in the Kolar Gold Feild areas of Bangarpet taluk.. The district is surrounded by Chittor district of Andhra Pradesh by east, Bangalore Rural and Chikkaballapur district by west, Krishnagiri district of Tamil Nadu by south and Ananthapur district of Andhra Pradesh by north. The district is 2727 feet (831.2 meters) above the main sea level. Entire district is principally plain region.



Kolar district lies between 12° 46'00" and 13° 58'00" North latitudes and 77° 21' 00" and 78°35'00" East longitude, and has a total geographical area of 3969 Sq. Kms. The district has a geographical area of 3969 Sq. Kms. Srinivasapura taluk is the largest taluk with a geographical area of 860 Sq. Kms., whereas Malur is the smallest taluk with geographical area of 631 Sq. Kms. Kolar taluk has a geographical area of 793 Sq. Kms, Mulbagal has 823 Sq. Kms. and Bangarapet has 848 Sq. Kms. The greatest length of the district is from south to north, is about 110 kilo meters, and its greatest breadth, from east to west, is about 75 kilo meters.

The District has 5 taluks, 27 hoblies, 156 Gram Panchayaths & 1798 villages; of these villages, 199 are un-inhabited. Bangarapet taluk has 6 hoblis having 37 gram panchayats covering 383 villages, Kolar has 36 gram panchayats covering 362 villages in 7 hoblis, Malur has 28 gram panchayats covering 363 villages in 4 hoblis, Mulbagal has 30 gram panchayats covering 343 villages in 5 hoblis and Srinivasapura has 25 gram panchayats covering 347 villages in 5 hoblis. There are 7 urban centres, 1 each in Kolar, Malur, Mulbagal and Srinivasapura taluks, whereas Bangarapet taluk has 3 urban centres.

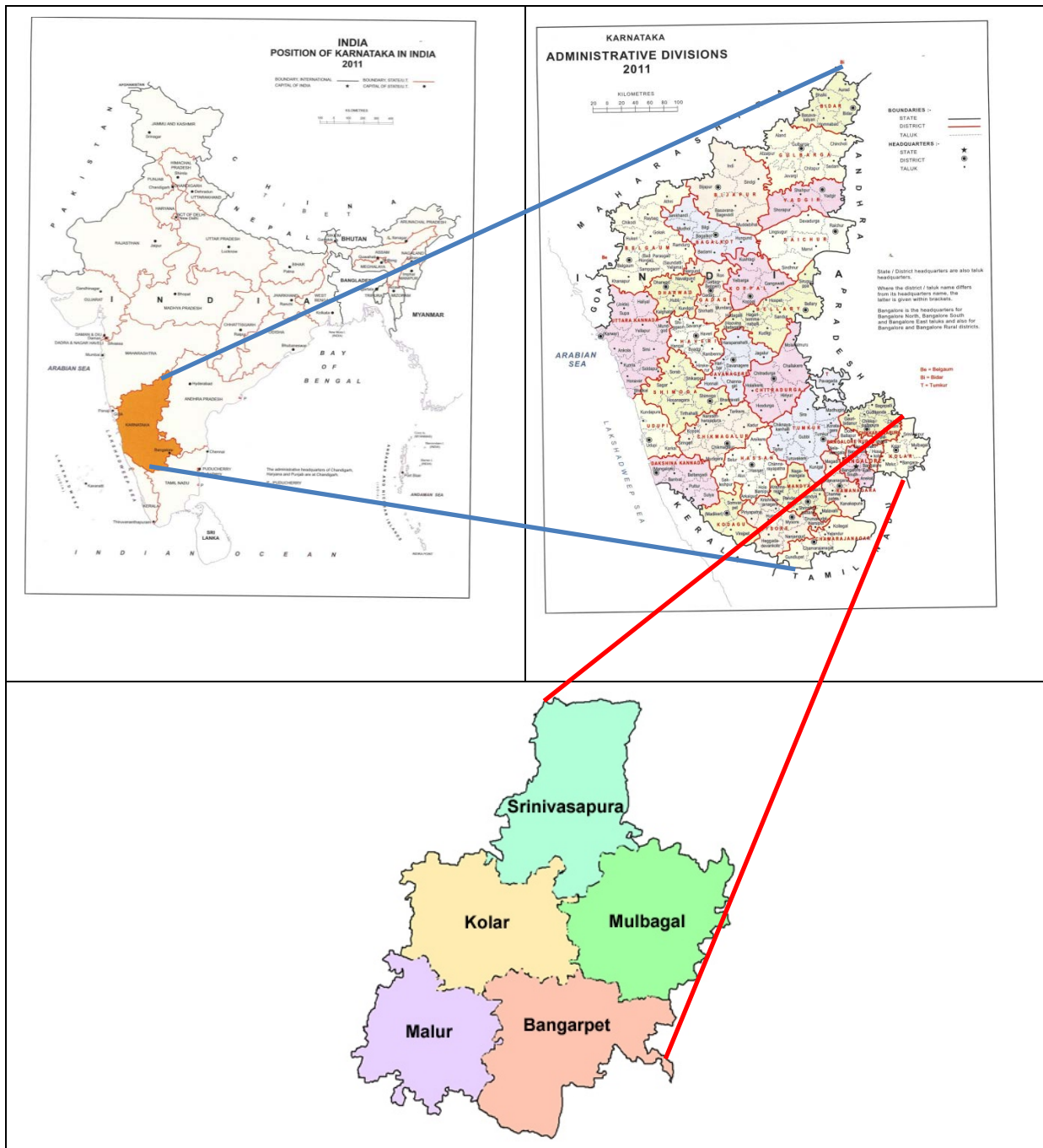


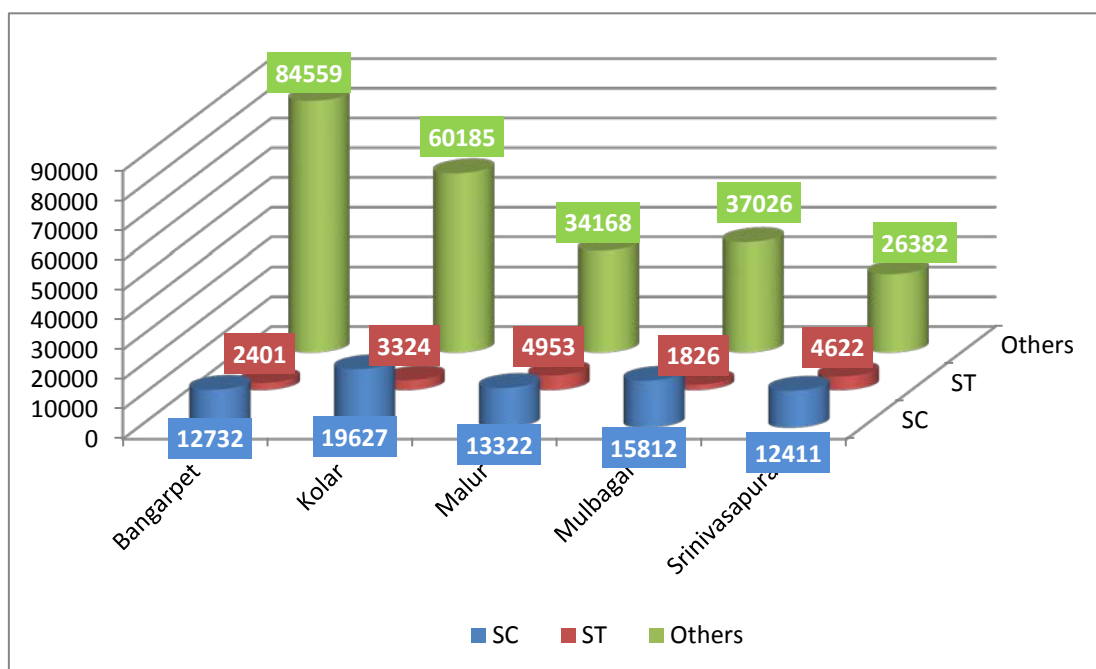
Fig-1: Administrative map of Kolar district

### 1.2 Demography:

The population of the district is 15.36 lakhs as per census-2011 with a total households of 3, 33,348. The caste wise households across Kolar district is given in Table 1.1 and Figure 1.2.

**Table-1.1: Caste wise distribution of Households**

Name of the Taluk	No. of Households			
	SC	ST	Others	Total
Bangarpet	12732	2401	84559	99691
Kolar	19627	3324	60185	83136
Malur	13322	4953	34168	52443
Mulbagal	15812	1826	37026	54664
Srinivasapura	12411	4622	26382	43414
<b>Total</b>	<b>73904</b>	<b>17125</b>	<b>242319</b>	<b>333348</b>



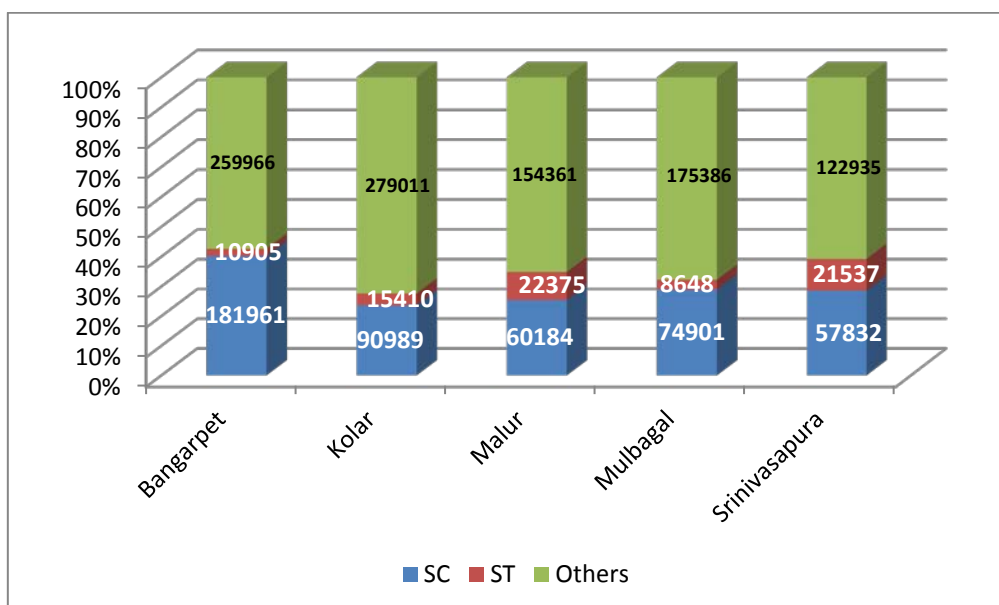
**Figure-1.2: Caste wise distribution of Households**

The total SC population of the district is about 4, 65,867 (30.32%), whereas the ST population is about 78875 (5.13%). The average size of each household in the district is about 4.61 and it ranges from 4.52 in Malur taluk to 4.74 in Mulbagal taluk. The

population density is 387 per square kilometre in Kolar, as compared to 319 of Karnataka. The average change in decadal population of the district is 10.77% for 2011 as compared to 2001, but the state level variation is 15.60%. The highest has been in Malur taluk (14.44%) and the lowest being in Bangarapet with 7.44%. The change in rural decadal population has been 7.51%, whereas the urban has recorded 18.68%, indicating the migration of rural communities to urban areas in search of livelihoods. Hence there is a need to prioritize rural development activities in a concerted way giving importance to natural resource management. The caste wise distribution of population, average household size and population density across Kolar district is given in Table no. 1.2 and Fig- 1.3.

**Table 1.2: Caste wise population, household size and population density**

Name of the taluk	Geographical area In Sq km	Population				Household size	Population density
		SC	ST	Others	Total		
Bangarapet	848	181961	10905	259966	452832	4.54	534
Kolar	793	90989	15410	279011	385410	4.64	486
Malur	645	60184	22375	154361	236920	4.52	367
Mulbagal	823	74901	8648	175386	258935	4.74	315
Srinivasapura	860	57832	21537	122935	202304	4.66	235
<b>Total</b>	<b>3969</b>	<b>465867</b>	<b>78875</b>	<b>991659</b>	<b>1536401</b>	<b>4.61</b>	<b>387</b>

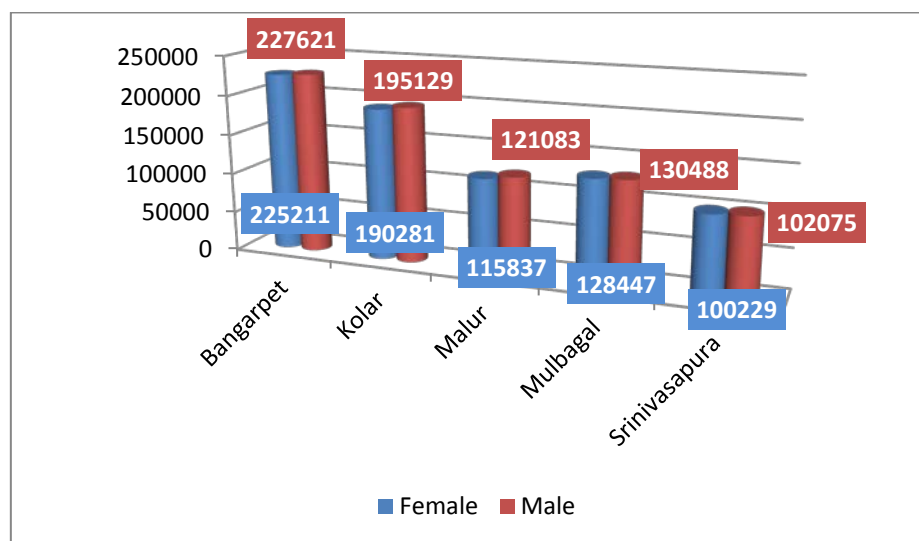


**Fig. 1.3: Caste wise population**

The rural population is dominant with 68.75% (10,56,328) and only 31.25% (4,80,073) live in urban pockets of the district. Highest percentage (86.76) of rural population is found in Srinivasapura taluk, whereas Bangarapet taluk has lower percentage (51.97%), and that of the Kolar district is about 68.75%. Of the total population, the male population is about 7,76,396 and that of female population is about 7, 60,005 with a sex ratio of 979 females per 1000 males. The details are presented in Table no. 1.3, and in Fig. 1.4 and Fig 1.5.

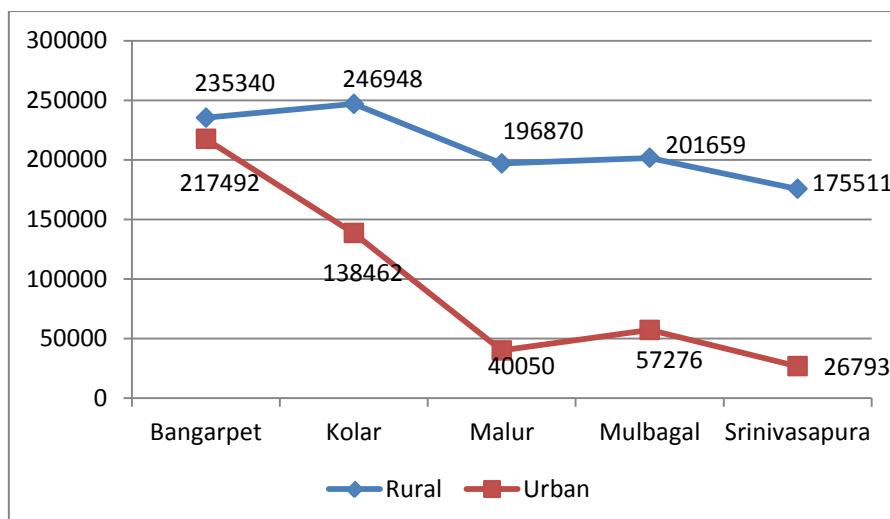
**Table 1.3: Population (male & female and rural & urban) of Kolar district**

Name of the taluk	Female	Male	Rural	Urban	Total	Rural %	Urban %
Bangarpet	225211	227621	235340	217492	452832	51.97	48.03
Kolar	190281	195129	246948	138462	385410	64.07	35.93
Malur	115837	121083	196870	40050	236920	83.10	16.90
Mulbagal	128447	130488	201659	57276	258935	77.88	22.12
Srinivasapura	100229	102075	175511	26793	202304	86.76	13.24
<b>Total</b>	<b>760005</b>	<b>776396</b>	<b>1056328</b>	<b>480073</b>	<b>1536401</b>	<b>68.75</b>	<b>31.25</b>



**Fig-1.4: Male & Female Population across taluks in Kolar**





**Fig-1.5: Rural & Urban Population across taluks in Kolar**

The literacy rate of Kolar district is 76.54% as compared to 75.36 in Karnataka, and the national literacy rate is 72.99% as per 2011 census. Male literacy rate is higher (83.12%) than female (69.95%). The literacy rate ranges from 73.71% in Mulbagal to 79.73% in Kolar taluk. The details are presented in Table no. 1.4 and Fig. 1.6

**Table 1.4: Literacy rate (male & female and rural & urban) of Kolar district**

Literacy Percentage									
Name of the taluk	Rural			Urban			Total		
	Rural Male	Rural Female	Total	Urban Male	Urban Female	Total	Total Male	Total Female	Total
Bangarpet	77.13	58.49	67.81	93.54	86.02	89.78	85.33	70.84	78.08
Kolar	80.35	62.40	71.38	88.10	81.42	84.76	84.22	75.25	79.73
Malur	76.01	59.43	67.72	87.40	77.35	82.38	81.70	68.39	75.04
Mulbagal	77.74	58.48	68.11	84.48	74.13	79.31	81.11	66.30	73.71
Srinivasapura	79.03	59.93	69.48	87.47	78.04	82.76	83.25	68.99	76.12
<b>Total</b>	<b>78.11</b>	<b>59.81</b>	<b>68.96</b>	<b>90.04</b>	<b>82.18</b>	<b>86.11</b>	<b>83.12</b>	<b>69.95</b>	<b>76.54</b>

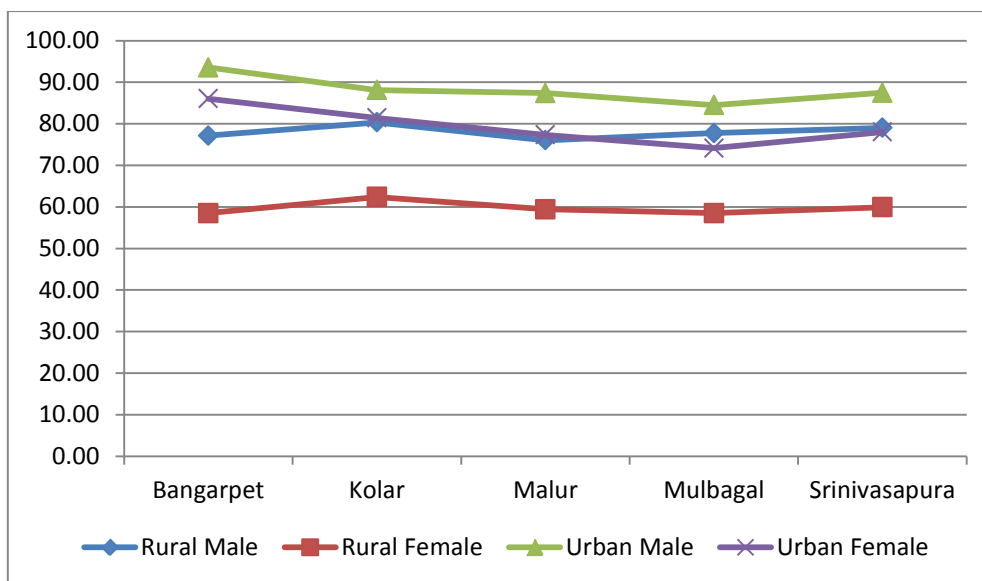
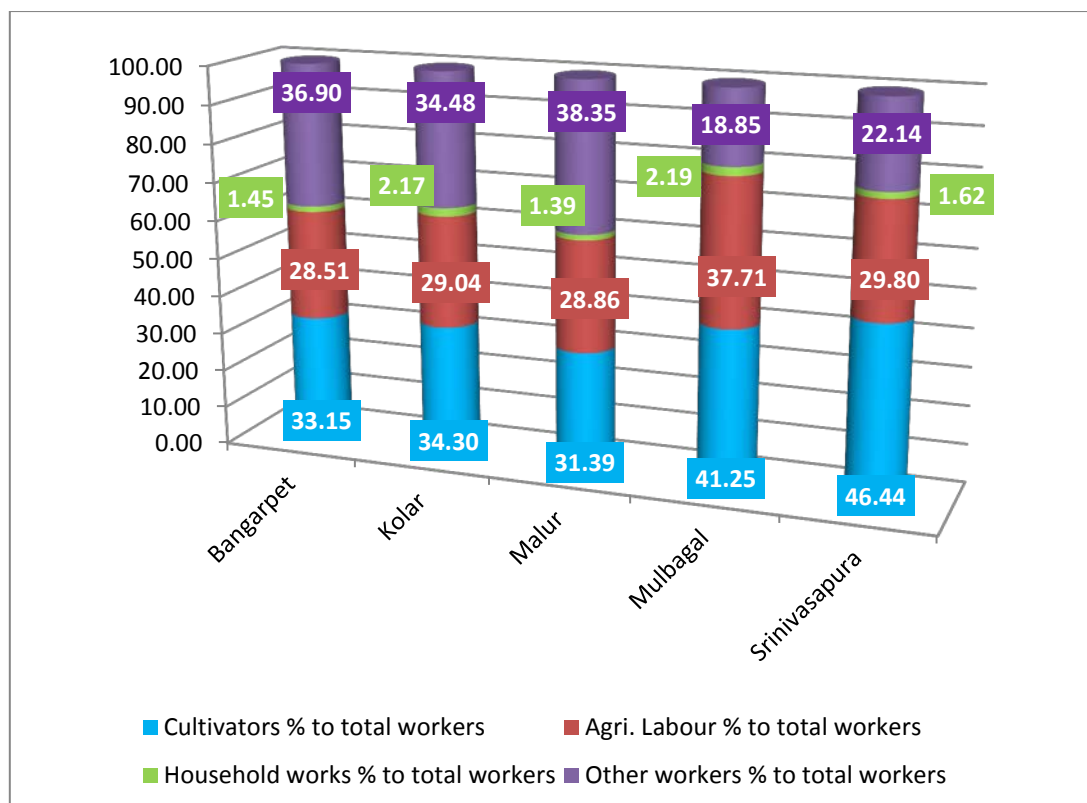


Fig-1.6: Male & Female and Rural & Urban literacy rate across taluks in Kolar

In Kolar district majority of the population is dependent on agriculture, i.e. 68.75% as compared to the state average of 49.28%; the occupations of the people include 37.20% cultivators as compared to state average of 23.61% and 30.80% are agriculture labourers (state average is 25.67%). The cultivators’ in the district range from 31.39% in Malur taluk to 46.44% in Srinivasapura taluk, whereas the agriculture labourers constitute 28.51% in Bangarapet taluk and 37.71% in Mulbagal taluk. The taluk wise major occupational details are given in table no. 1.5 and figure 1.6.

Table 1.5: Occupational distribution of Main & Marginal Workers in numbers & in percentage of Kolar

Name of the taluk	Cultivators	Agri. Labour	House hold works	Other workers	Total workers	Cultivators %	Agri. Labour %	House hold works %	Other workers %
Bangarpet	34,418	29,603	1,502	38,309	1,03,832	33.15	28.51	1.45	36.90
Kolar	33,763	28,581	2,140	33,939	98,423	34.30	29.04	2.17	34.48
Malur	21,945	20,178	972	26,811	69,906	31.39	28.86	1.39	38.35
Mulbagal	37,505	34,288	1,988	17,142	90,923	41.25	37.71	2.19	18.85
Srinivasapura	37,466	24,040	1,309	17,858	80,673	46.44	29.80	1.62	22.14
<b>KOLAR DISTRICT</b>	<b>1,65,097</b>	<b>1,36,690</b>	<b>7,911</b>	<b>1,34,059</b>	<b>4,43,757</b>	<b>37.20</b>	<b>30.80</b>	<b>1.78</b>	<b>30.21</b>
<b>KARNATAKA</b>	<b>65,80,649</b>	<b>71,55,963</b>	<b>9,13,227</b>	<b>1,32,22,758</b>	<b>2,78,72,597</b>	<b>23.61</b>	<b>25.67</b>	<b>3.28</b>	<b>47.44</b>



**Fig-6: Occupational distribution (in percentage) of Kolar district**

Three-fold classification of farmers is adopted (Marginal, Small and Big) and the details of the same for Kolar district is given in table no. 1.6. There are a total of 2,13,408 land holders owning a total of 2,50,670 ha. Of these, 62.09% are marginal farmers and they own only 24.05% of the area. Small farmers constitute 22.37%, owning 26.36% of the area. The big farmers account for only 15.54%, but they own 49.59% of the area. Figure 1.7 depicts the percentage of land holding pattern and in Figure 1.8 the details of land owned by these farmers is given.

**Table 1.6: Land holding pattern of Kolar district (as per agriculture census 2010-11)**

Taluk	Marginal Farmers		Small Farmers		Big farmers		Total farmers	
	No.	Area	No.	Area	No.	Area	No.	Area
Bangarpet	24,294	12,020	10,672	14,524	9,204	34,822	44,170	61,366
Kolar	29,602	13,265	9,810	13,698	6,228	22,408	45,640	49,371
Malur	28,049	12,225	9,084	12,489	5,914	21,522	43,047	46,236
Mulbagal	27,741	12,597	10,702	14,793	6,581	23,978	45,024	51,368
Srinivasapura	22,820	10,183	7,472	10,567	5,235	21,579	35,527	42,329
<b>Kolar District</b>	<b>1,32,506</b>	<b>60,290</b>	<b>47,740</b>	<b>66,071</b>	<b>33,162</b>	<b>1,24,309</b>	<b>2,13,408</b>	<b>2,50,670</b>

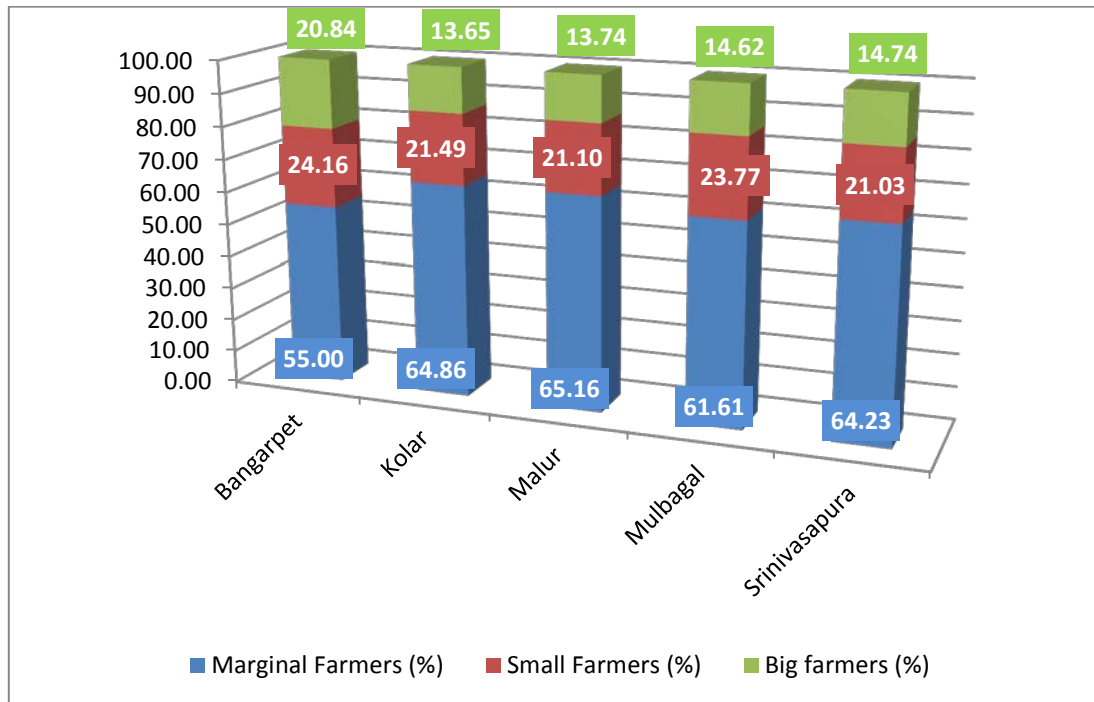


Fig-1.7: Percentage of different categories of farmer's in Kolar district

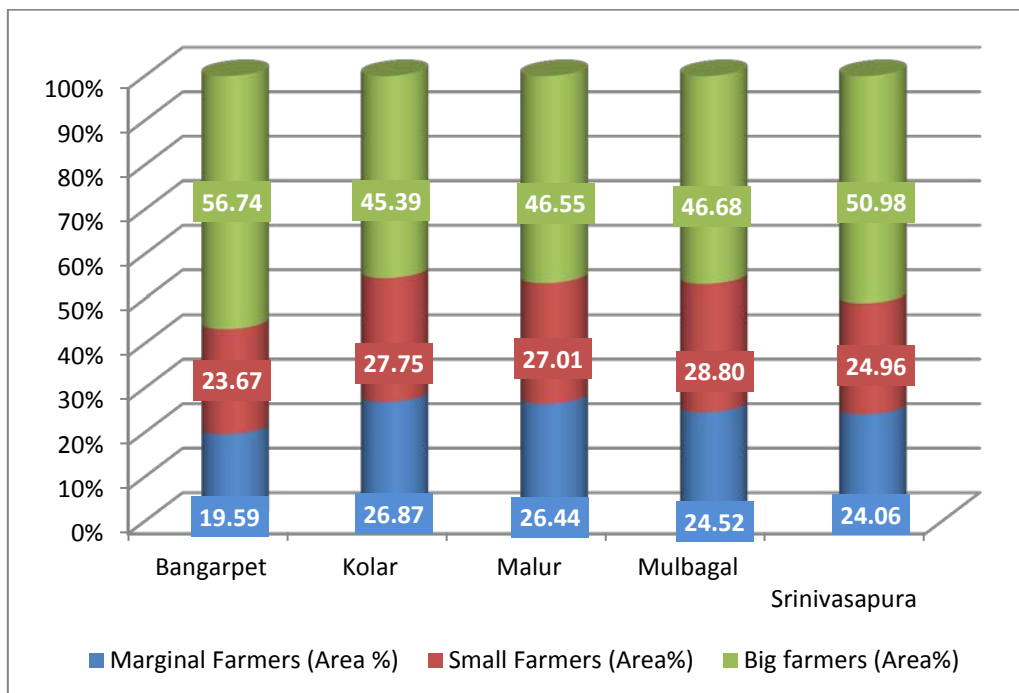


Fig-1.8: Percentage of different categories of farmers owing land In Kolar district

### **1.3 Biomass and Livestock:**

Kolar district possesses 74,547 ha of lands not available for cultivation and 52,824 ha of other uncultivated lands besides an area of 20,620 ha of forest where the biomass of land with scrub, without scrub and grass lands have come up and this is the main source for grazing cattle population and small ruminants. However, over the years these grazing lands have dwindled due to various reasons including allocation of these lands either to land less people or for other non-pastural purposes. Hence, the livestock grazing is limited to the agricultural lands during off-season and is dependent mainly on the crop residues. These days a small portion of land is dedicated for green fodder and the same is used besides feeding the milch cattle with concentrate available in the market. Livestock programmes of KMF and KOMUL, Animal Husbandry and Agriculture are promoting multiplication of green fodder and perennial fodder development by way of distributing fodder mini kits. Govt is also encouraging growing and establishing fodder banks to tide over shortage of fodder during summer months. About 39418 ha (10.51% of total geographical area) land is under permanent pasture land category.



Fodder mini-kits of sorghum, African Tall Maize (ATM), Sudan sorghum and giant bajra were distributed during 2015-16 to increase the green fodder availability and also to encourage stall feeding of cattle population. The then watershed development department also distributed fodder mini kits as a part of livestock

development component to the extent of 10 guntas (~1000 m<sup>2</sup>) per farmer who possessed cattle and irrigation facility. The livestock population details are given below in Table no. 1.7.

**Table 1.7: Livestock population of Kolar district**

Name of the Block	Small Animals					Total Small Animals (Nos)	Large Animals					Stray cattle and wild Animals (Nos)
	Poultry (No)	Rabbits (Nos)	Pigs (Nos)	Goats (Nos)	Sheep (nos)		Indigenous Cow (nos)	cross Breed (Nos)	In descriptive Buffalo (Nos)	Total large Animals (Nos)	Total livestock (Nos)	
Bangarpet	898493	1	310	15373	111821	1025998	14325	40766	4319	59410	194110	8136
Kolar	1316857	115	1252	21338	80047	1419609	6804	31864	19982	58650	169955	5150
Malur	424106	75	1366	16742	42715	485004	6719	21136	6026	33881	99464	6134
Mulbagal	1037023	34	641	9851	107933	1155482	12374	49958	4735	67067	194523	5924
Srinivasapura	599050	87	688	22959	102584	725368	15194	29896	10814	55904	188933	3335
<b>Total</b>	<b>4275529</b>	<b>312</b>	<b>4257</b>	<b>86263</b>	<b>445100</b>	<b>4811461</b>	<b>55416</b>	<b>173620</b>	<b>45876</b>	<b>274912</b>	<b>846985</b>	<b>28679</b>

70.00% population in the district still are dependent on fire wood as cooking fuel. People depend on the their own lands and on public fallow lands for this fire wood by felling the dry trees on the field boundaries and using crop residues that are non-grazable by the livestock. Prosopis Juliflora that is grown wildly in fallow and non-cultivable lands is also serving as one of the major sources of fire wood. Kolar is one of the premier milk producing districts in the state with state of art facilities in pooling, processing and marketing of milk and milk products under the brand name KOMUL, which is part of Karnataka Milk Federation (KMF).

#### **1.4 Agro-Ecology, Climate, Hydrology and Topography:**

Kolar is a drought prone district and all the taluks come under agro climatic zone-5 i.e., eastern dry zone. It is characterised by low, scanty and uneven distributed rainfall with shallow sandy soils with low fertility status. The district is characterised by shallow red soils with low fertility and low water holding capacity. The mean pH



(6.5 to 8.5) is neutral except for very small patches in Kolar, Srinivasapura, Mulbagal and Bangarapet taluks where the soils are acidic (pH is <6.5).

Average annual rainfall of Kolar district is 758 mm. 51% of the rainfall is received during the southwest monsoon period (June to Sep), 32% during northeast monsoon period (Oct-Dec) and another 17% is received during non-monsoon period (Jan-May). The rainfall exceeds potential evapotranspiration for about 60 days in a year during September and October. The mean annual air temperature is 24°C. Mar to May is generally the hottest months. The relative humidity is about 70% during June to November. The climatic details are given in Table No. 1.8. The temperature profile is depicted in figure no. 1.9. A graphical representation of rainfall and PET is given in Figure no. 1.10 for ready reference.

**Table 1.8: Climatic details of Kolar district**

Kolar district climate data													
Month→	Jan	Feb	Mar	Apr	May	Jun	Jul	Aug	Sep	Oct	Nov	Dec	Year
Temperature (Max) ° C	27	30	33	34	34	31	29	29	29	28	27	26	34
Temperature (Min) ° C	15	16	18	21	22	21	20	20	20	19	17	15	15
Temperature (Avg) ° C	21	23	26	28	28	26	25	25	25	24	22	21	24
Record high temp ° C	33	37	38	38	38	38	37	38	33	39	33	32	39
Record low temp ° C	10	11	11	18	15	14	11	11	11	12	12	10	10
Rainfall in mm	3	4	8	28	76	59	73	91	155	149	60	19	724
No. of rainy days	0	0	1	2	5	4	5	6	8	8	4	2	44
Wind speed km/h	5	5	4	4	6	10	10	8	5	4	5	5	6
Sun shine hours/day	9	9	10	10	9	7	5	6	7	5	5	6	7
Relative Humidity %	60	52	46	54	64	74	77	79	76	78	73	68	67
PET in mm	107	128	151	156	189	134	120	142	110	99	117	117	1571

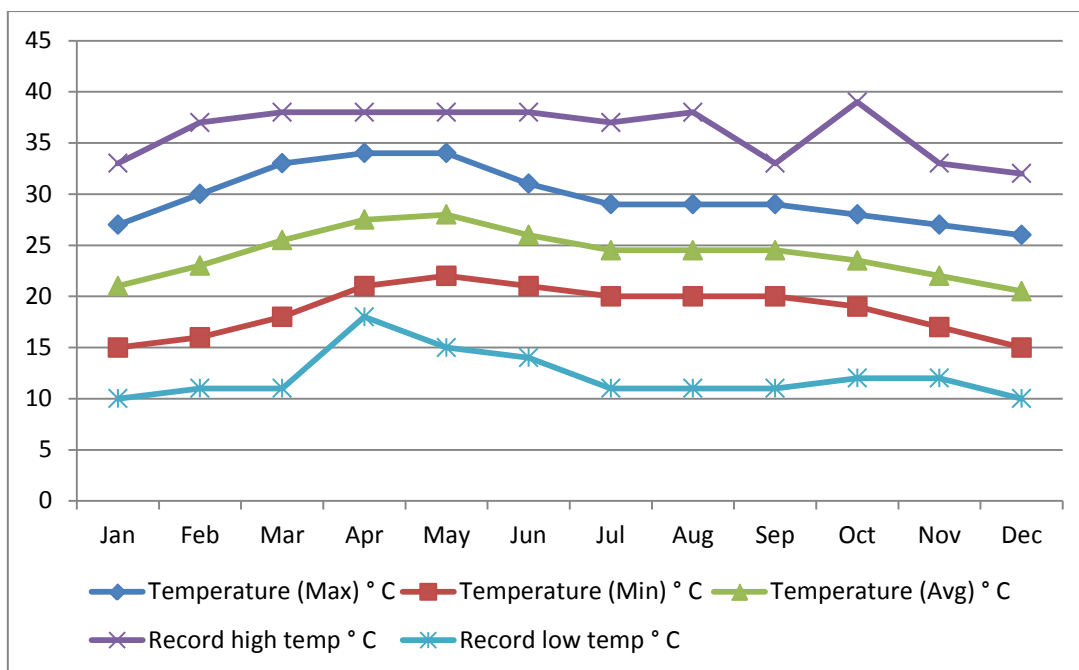


Fig. 1.9: Minimum and Maximum temperature In Kolar district

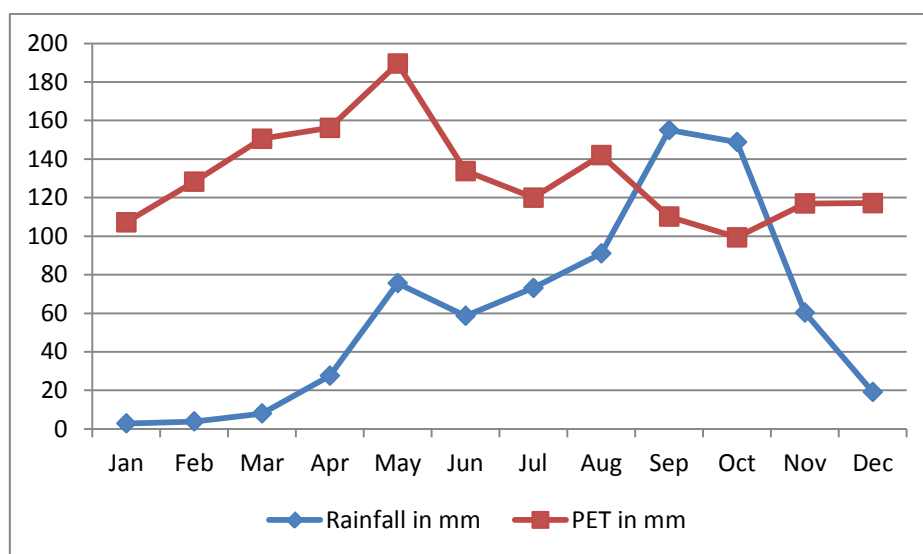


Fig.1.10: Rainfall and Potential Evapo Transpiration in Kolar district

Though average annual rainfall is about 724 mm, but it ranges from 693 mm in Malur taluk to 745 mm in Srinivasapura taluk. Similarly the average number of rainy days varies from 42 in Mulbagal to 46 days in Malur taluk. Other taluks of Bangarpet, Kolar and Srinivasapur have 43, 44 & 45 rainy days respectively. September and October receive highest precipitation in all the taluks. It is observed that January and February are driest months, whereas during March to May meagre

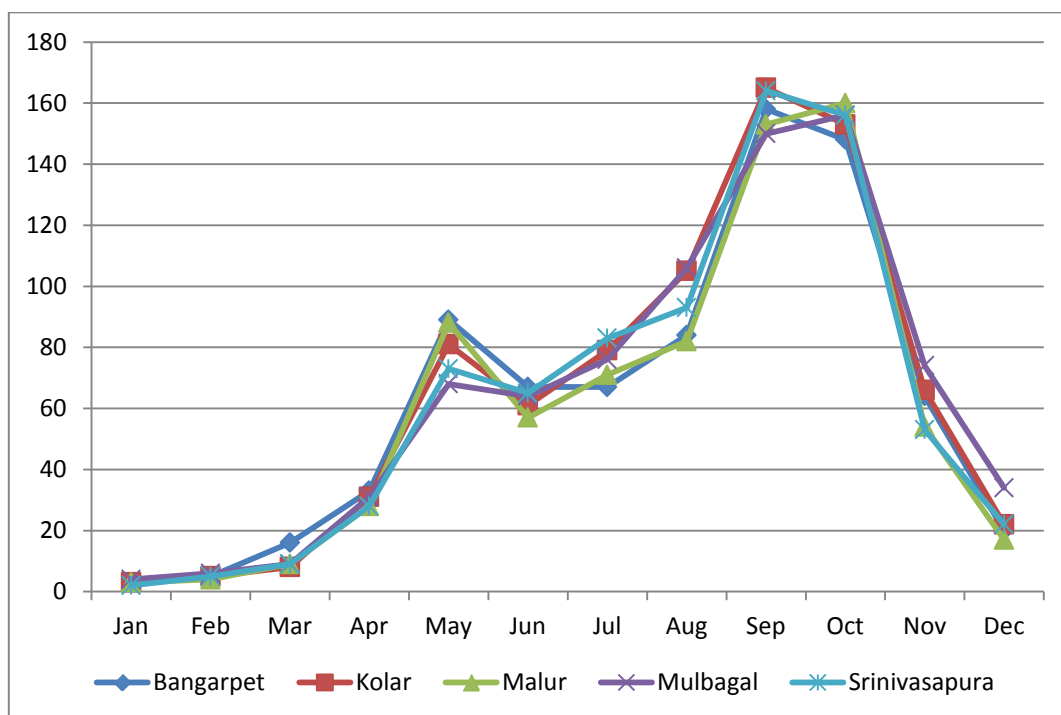
rainfall is recorded. Taluk level details of the rainfall in mm and number of rainy are given in table no.s 1.9 and 1.10 and graphically represented in figure no. 1.11 & 1.12.

**Table 1.9: Average monthly rainfall in mm across Kolar district**

Block Name	Jan	Feb	Mar	Apr	May	Jun	Jul	Aug	Sep	Oct	Nov	Dec	Total
Bangarpet	3	4	12	31	84	59	65	76	151	142	59	18	704
Kolar	3	4	6	28	79	58	77	102	152	143	62	21	735
Malur	3	3	7	24	78	52	69	82	153	151	54	17	693
Mulbagal	3	4	8	28	65	59	72	102	158	152	74	18	743
Srinivasapura	2	4	7	27	72	65	83	93	161	156	53	22	745
<b>District Average</b>	<b>3</b>	<b>4</b>	<b>8</b>	<b>28</b>	<b>76</b>	<b>59</b>	<b>73</b>	<b>91</b>	<b>155</b>	<b>149</b>	<b>60</b>	<b>19</b>	<b>724</b>

**Table 1.10: Average monthly rainy days across Kolar district**

Block Name	Jan	Feb	Mar	Apr	May	Jun	Jul	Aug	Sep	Oct	Nov	Dec	Total
Bangarpet	0	0	1	2	5	4	4	5	8	8	4	2	43
Kolar	0	0	1	2	5	4	5	6	7	8	4	2	44
Malur	0	0	1	2	6	4	5	7	8	8	4	1	46
Mulbagal	0	0	1	2	4	4	5	5	7	7	5	2	42
Srinivasapura	0	0	1	2	5	4	5	6	8	8	4	2	45
<b>District Average</b>	<b>0</b>	<b>0</b>	<b>1</b>	<b>2</b>	<b>5</b>	<b>4</b>	<b>5</b>	<b>6</b>	<b>8</b>	<b>8</b>	<b>4</b>	<b>2</b>	<b>44</b>



**Fig – 1.11: Average Monthly distribution of rainfall in mm across Kolar district**

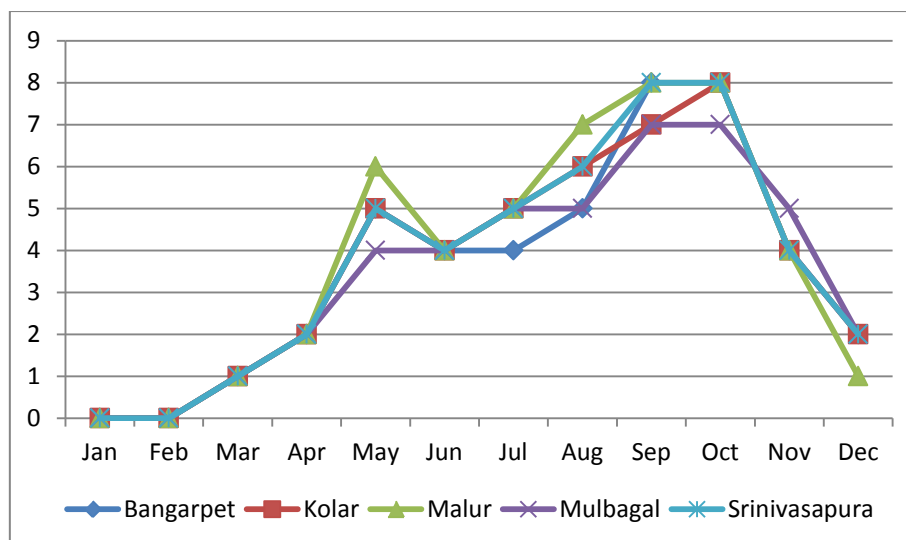


Fig – 1.12: Average Monthly rainy days across Kolar district

### 1.5 Soil Profile:

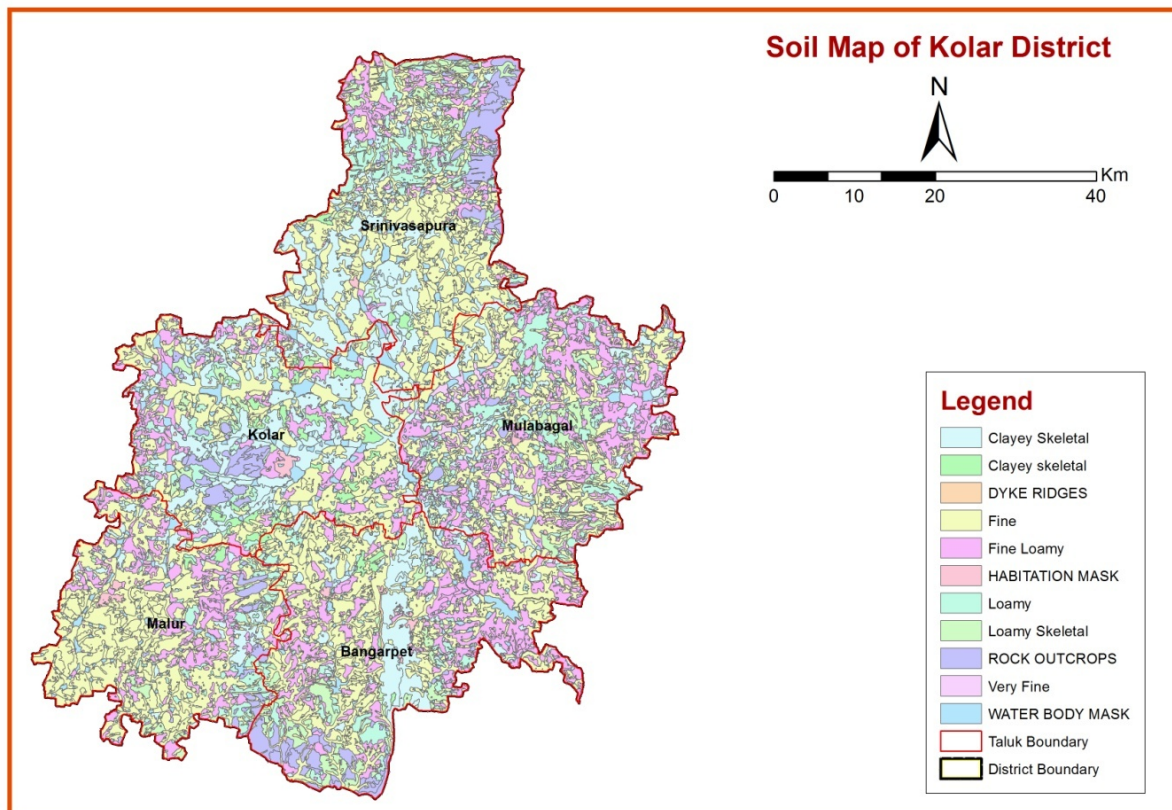
The soils of Kolar district occur in different physiographic units such as hilly region, hillocks, undulating to rolling lands, gently sloping pediments, and valleys. In the development of these soils, climate, vegetation and relief have played a dominant role. The influence of parent material is realized in the undulating plain areas where vegetation is of scrub type. The types of soils distributed range from red loamy soil to red sandy soil and lateritic soil. Of the total area, about 73% is suitable for agriculture and horticulture; about 3% for forestry, pasture and the remaining area is suitable for quarrying, mining and as habitat for wildlife. The soil types are given in Table no. 1.11 and the geomorphic unit details are given in Table 1.12. The soil map is given in figure no. 1.13.

Table no: 1.11 Soil units of Kolar District

Sl no	Soil Descriptions
1	Clayey Skeletal
2	Dyke Ridges
3	Fine
4	Fine Loamy
5	Habitation Mask
6	Loamy
7	Loamy Skeletal
8	Rock Outcrops
9	Water Body Mask

**Table no: 1.12 Geomorphic units of Kolar District**

1	Hills
2	Linear Ridge/ Dyke
3	Pediment/ Valley Floor
4	Pediment - Inselberg Complex
5	Moderately weathered/ moderately buried Pediplain
6	Shallow weathered/ shallow buried Pediplain
7	Channel bar (Flood Plain)
8	Ridge type Structural Hills (Small)
9	Valley Fill/ filled-in valley
10	Water Body Mask
11	Denudational Hills
12	Inselberg
13	Lateritic plain shallow
14	Mesa
15	Pediplain Eroded
16	Residual Hill
17	Valley



**Soils of the granite and granite-gneiss landscape**

This landscape covers the major portion of the district and is characterised by hills, hill ranges, rolling lands, pediments and valleys. Hills are isolated, have boulders and rocks, and steep slopes with no soil cover. The hill ranges have very steep

slopes, and are bouldery and rocky with soils in patches (about 50%) which are forested. Soils mapped are Guttapalli and Koppali series, associated with rock outcrops. Guttapalli soils are moderately deep, dark yellowish brown, excessively drained, loamy-skeletal, with slopes of 3% to 8%, and are moderately to severely eroded. The rolling lands are characterised by about 50 per cent rock outcrops in association with Rayalpadu and Vayalpad soils as well as Guttapalli and Koppali. Rayalpadu soils are deep, yellowish red, well drained, clayey-skeletal, with slopes of 2% to 5%, and are moderately eroded. Vayalpad soils are deep, dark brown, well drained, clayey-skeletal, with slopes of 3% to 5% and are moderately eroded. Pediments are undulating to gently sloping with Rayalpadu, Koppali and Guttapalli soils on undulating pediments, and Arikunte, Bandepalli and munganapalli on gently sloping pediments. Arikunte soils are deep, yellowish red, well-drained, clayey-skeletal, with slopes of 1 % to 3%, and are moderately to severely eroded. Bandepalli soils are very deep, light brown to yellowish red, well drained, clayey, with slopes of 1% to 2%, and are moderately to severely eroded. Munganapalli soils are very deep, reddish brown to yellowish red, moderately well-drained, clayey, with slopes of 1 % to 2%, and slightly eroded.

Valleys are both narrow and broad, and occur downstream from the tanks. Soils of the valleys belong to Addagallu, Budikote,, Ramasagara and Srinivasapur series. They are very deep, dark brown to dark yellowish brown and dark grey, poorly drained, gleyed and mottled, clayey soils with slopes of 1% to 3%

### **Soils of the laterite landscape**

The laterite landscape occurs in the central part of the district covering parts of Malur and Srinivasapur taluks, and is characterised by coffin-shaped mounds with flat tops, colluvium plains and valleys. Mounds have hard laterite capping and steep side slopes, and are mostly barren. Doddadasarahalli soils that occur in patches are



moderately deep, yellowish red, excessively drained, clayey-skeletal soils with 3% to 8% slopes, and are moderately to severely eroded. Colluvial plains are nearly level to very gently sloping. They are mostly under cultivation to agricultural, horticultural and plantation crops. Soils of these plains are called Hoskote, Malur, and Timmasandra series. These soils are very deep, yellowish red to reddish brown, well drained, clayey, with slopes of 1 % to 3%, and are moderately to severely eroded.

**Valleys cultivated:** The Addagallu series are well drained, dark and are very broad, nearly level and are intensively found around Malmachanahalli. These soils are very deep, moderately brown, clayey soils with slopes of 0 to 1 %.

### **Soils of the schist landscape**

This landscape occurs in the south eastern and western parts of the district in Bangarpet taluk, and is characterised by ridges, mounds, pediments and valleys. Ridges are elongated with steep slopes and are rocky. They are mostly under forest and pasture cover. The soils mapped are Krishnarajapuram in association with rock outcrops. Krishnarajapuram Soils are deep, well drained, dusky red, clayey-skeletal with slopes of 3% to 15% and are moderately eroded. Mounds are characterised by quartzite capping and are mostly under scrub forest. The soils are called Unnala, Honnavalli and Kundihalli series. Unnala soils are moderately deep and excessively drained, whereas Honnavalli and Kundihalli soils are deep and excessively drained. Pediments have rolling, undulating, and gently sloping topography with slopes of 3% to 10%. Soils of the rolling pediments are Unnala and Benneparti series. Benneparti soils are very deep and deep, well drained, loamy-skeletal and Clayey-skeletal with slopes of 3% to 5%, and are moderately to severely eroded. Soils of the undulating pediments are Chandanduru, Haleupparahalli and Kundihalli series. Chandanduru and Haleupparahalli soils are deep, well drained, yellowish red, clayey skeletal and clayey, with slopes of 2% to 5%, and are moderately eroded. Soils of the gently sloping pediments are Aisandra and Krishnarajapuram series. Aisandra

soils are moderately deep, well drained, yellowish red, loamy-skeletal, with slopes of 1 % to 5%, and are moderately eroded. Valleys are generally broad with slopes of about 1% and are intensively cultivated to irrigate crops. Soils of the valleys are Kotaldinne, and Addagallu series. Kotaldinne soils are very deep, well drained, dark brown, clayey, with slopes of 1 to 8%.

### **Soil Classification**

The 29 identified soil series of the district have been classified to the family level according to Soil Taxonomy (Soil Survey Staff, 1975). The 29 soil series fall in three orders namely, Entisols (Ustorthents), Inceptisols (Ustropepts) and Alfisols (Rhodustalfs, Paleustalfs and Haplustalfs).

### **Problem soils**

Kolar district has three major landscapes and the land is mostly fugged. Rock outcrops, Shallow soils, gravelliest and stoniness are some of the important problems associated with higher positions of the landscape. Low water· retentivity, poor fertility status, surface crusting, erosion, excessive relief and run off are some soil problems. Based on the kind and intensity of the limitations, the mapped soils of the district have been grouped into three problem intensity classes, namely, slight, moderate and severe. Bare rock outcrops in isolated hills and rocky lands which occupy nearly one-half of soil map units 2, 3, 4 and 5 do not support any vegetation and cover about 1,55,500 ha (18.6% of the total area). The hill ranges, rolling lands, mounds and ridges have about 50% soil which is partly cultivated. In general they are either fallow or under scrub forest and constitute the so-called waste-lands of the district. They cover about 1, 65,200 ha. (20%) and need care for development. These lands can be brought under permanent plant cover by planting of suitable forest species of the dry. Deciduous type, pasture or silvi-pasture, by raising plantations of

casuarina, tamarind acacia, Neem, Seethaphal (Custard apple),Cashew and other economical fruit and fuel trees.



Rock outcrops of Shathashruna hillocks, Antharagange, Kolar

### **PRODUCTIVE SOILS**

Kolar district has the largest number of tanks in Karnataka which form the main source for irrigated agriculture. The soils that are irrigated by these tanks are by far the best and have considerable potential for intensive agriculture. Apart from these, the soils of gently sloping pediments and colluvium plains also have the potential for intensive agriculture and these lands are ideal for digging open wells, bore wells, and construction of farm ponds for harvesting excess surface run off because of their site disposition. These soils have the least limitations, and are expected to respond well to management inputs to give high yields. Based on the soil and land characteristics, the soil mapping units which have better potential are grouped under two potentiality classes, namely, good and average. The characteristics of these groups and areas covered are described as under:



### **Suggested Land Use**

The information on the soils of the district and their morphological, physical and chemical properties, along with the available information on climate and the productivity and yields of agricultural and horticultural crops in conjunction with the present land-use map was prepared by aerial photo-interpretation have been used to choose a package of practices to derive the maximum benefit from the available lands. The recommendations are in the form of suggested land use with respect to the soil series associations mapped in the district, and provide general guidelines for cropping and management.

### **The suggested land use for the soil map**

About 73 per cent of the area of the district is suitable for agriculture; about 13 per cent is good productive land suitable for growing two Irrigated crops, about 16 per cent is good productive land where one long or short-duration crop can be successfully grown under rainfed conditions and two crops under 'irrigation from wells. About 26 per cent is moderately good land, suitable for growing one crop under rainfed conditions. Nearly 18 per cent is fairly good land on which one short-duration crop can be grown if the rainfall is assured; otherwise they are suitable for

forestry and pasture. About 22 per cent of the area is not suitable for agriculture but can be used for other non-agricultural purposes as well. Of this land, only, 3.7 per cent is suitable for forestry, pasture, silvi-pasture, etc., and the rest is rocky land suitable for quarrying, recreation and as habitat for wild life.

### **Soil Suitability for Field Crops and Plantations**

Administrators and planners are interested in thematic maps such as that of soil suitability for different crops in order to optimise the limited soil resources for sustained agricultural production. An attempt has been made to find the suitability of the soils of Kolar district for growing finger millet (ragi) and groundnut as these are the major crops grown in the area. The framework for land evaluation (FAO, 1976) and the parametric approach developed by Sys (1976) as modified by Sehgal (1986) were used for evaluating the soils for finger millet and groundnut. The soil-site characteristics considered important for growing finger millet, groundnut, and casuarina plantation were evaluated in terms of their limitations, and the overall suitability was determined based on number and kind of limitations. The final suitability for specific crops is based on the number and degree of limitations as defined by Sys (1976) and FAO (1976), modified to suit the local conditions.

#### **Soil suitability for finger millet (ragi)**

Finger millet is the most important crop of the district. It is generally grown as a rainfed crop mixed with Dolhichos, Niger and fodder jowar in uplands, and sporadically in valleys as a pure crop under irrigation.

**The yield potential of ragi at different levels of management on a few identified soil series of Kolar district:** (NBSS&LUP, 1978) indicated that differences in response to management are largely due to soil texture, available moisture capacity, and the predominance of low activity clay. The experiments ' conducted on deep,



gravelly Arikunte and very deep, non-gravelly Bandepalli soils showed that average yield of Ragi increased from 615 kg to 890 kg per hectare. The Soils of Kolar district have been grouped into different suitability classes by matching the criteria used for rating soils against the land qualities of soils for finger millet production.

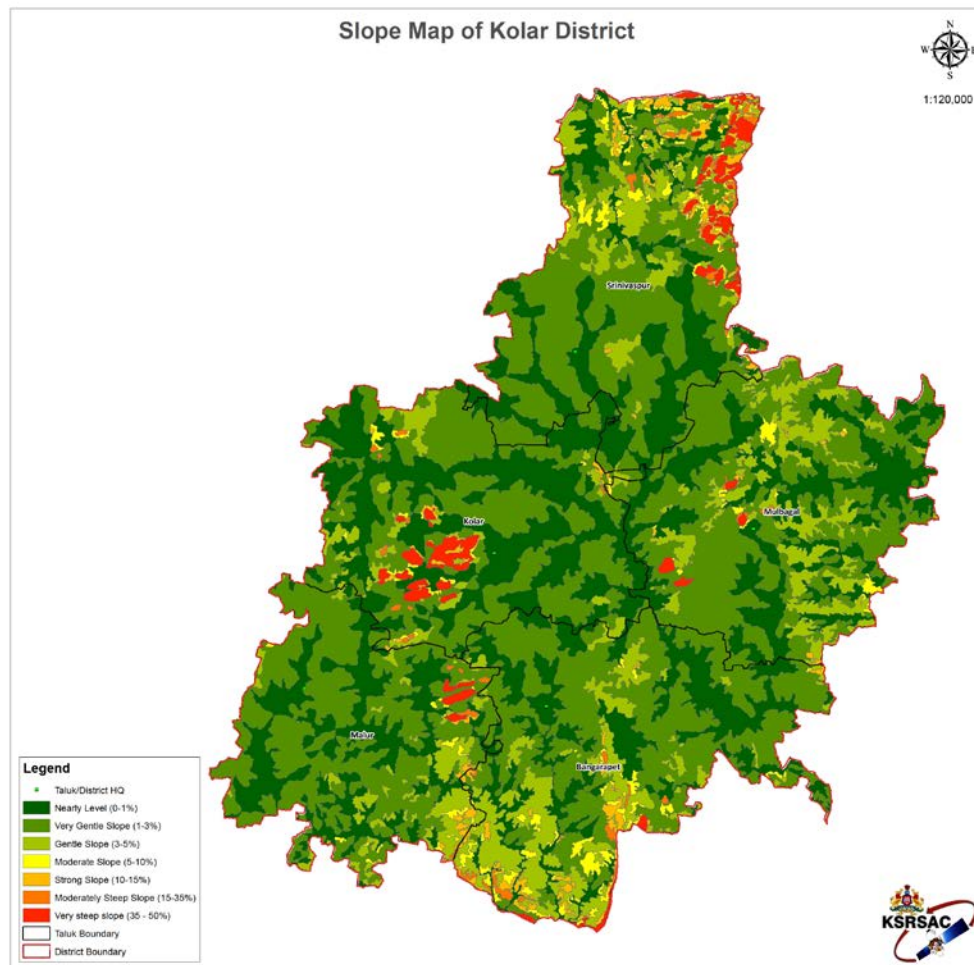
### **Soil suitability for groundnut**

Groundnut is the second most important crop grown in the district after ragi. It is extensively grown as a rain fed crop mixed with red gram in the uplands, and intensively under Irrigation as a pure crop in the valleys. Groundnut is cultivated on almost all soils ranging from moderately deep to very deep, and, from loamy sand and sandy loam to clay. The best soils for growing groundnut are well drained, loose, sandy loam soils that are rich in organic matter and bases especially calcium. Although soil fertility is important; the more important factor that affects production is soil texture.

**Land slope classification:** Major slope of the land scape in Kolar district belongs to nearly level (0 to 1%) to gentle slope (3 to 8%) covering 94.28% of the geographical area. Rest of the land scape is ranging from moderate slope (8 to 15%) to steep slope (>30%). The details are provided in the table no. 1.13 below and in figure 1.14.

<b>DESCRIPTION</b>	<b>AREA (in ha)</b>	<b>PERCENTAGE</b>
Nearly Level (0 to 1%)	150993	40.28
Very Gentle Slope (1 to 3%)	141870	37.84
Gentle Slope (3 to 8%)	60600	16.16
Moderate Slope (8 to 15%)	8332	2.22
Moderately Steep Slope (15 to 30%)	4900	1.31
Steep Slope (>30%)	8221	2.19
<b>Total</b>	<b>374916</b>	<b>100.00</b>





**Fig – 1.14: Slope map of Kolar District**

### **1.6 Soil Erosion and Runoff Status:**

As per the soil resources inventory mapping by NBSS & LUP, Nagpur in Kolar district, slight erosion of <5 tons per ha per year is found in 57,254 ha (15.27%), moderate soil erosion of 5 to 10 tons per ha per year is observed in 2,07,498 ha (55.35%) of the total geographical area followed by strong erosion of 10 to 15 tons per ha per year in about 1,10,164 ha (29.38) of the area.. Agro-climatic zone wise soil loss information is also provided in the table no. 1.14.

Table no. 1.14 : Soil Erosion Status of Kolar district, Karnataka											
Potential soil loss in Kolar district (area in hectares and percentage)											
Slight < 5 t/ha/yr		Moderate 5 - 10 t/ha/yr		Strong 10 - 15 t/ha/yr		Severe 15 - 20 t/ha/yr		Very severe 20 - 40 t/ha/yr		Extremely severe > 40 t/ha/yr	
Area in ha	%	Area in ha	%	Area in ha	%	Area in ha	%	Area in ha	%	Area in ha	%
57254	15.27	207498	55.35	110164	29.38	0	0	0	0	0	0
Agro-climatic zone wise information on potential soil loss of Kolar district											
Zone No.	Name of the zone	Taluks covered	Predominan t soil type	Rainfall (mm)	Erosion type	Remarks					
Zone - 5	Eastern dry zone	All Taluks of Kolar District	The types of soils distributed range from red loamy soil to red sandy soil and lateritic	758	Slight to Moderate with patches of strong erosion here and there near Srinivasapura and Malur	Improper soil & water conservation methods and deforestation observed					

### 1.7 Land Use Pattern:

Total geographical area of Kolar district is 3,74,916 ha; of which the net sown area is 1,67,666 ha (33.40%) and it ranges from 15.13% (25,365 ha) in Malur taluk to 25.27% (42,361 ha) in Mulbagal taluk. Area under forest is about 20,620 ha (12.30%) and it ranges from 7.57% (1560 ha) in Malur taluk to 46.30% (9,547 ha) in Srinivasapura taluk. Waste lands occupy 19.88% (74,547 ha) in the district of which Malur has the lowest area of 13.64% (10165 ha) and the highest being 23.95% (17855 ha) in Srinivasapura. A total of 59,259 ha (23.95%) area is under other uses; of which Srinivasapura accounts for the minimum area of 2.03% (7,263 ha) and the maximum being 5.02% (19,505 ha) in Bangarpet taluk indicating the trends of urbanisation and industrialization. The cropping intensity varies from 105.37% in Kolar taluk to 105.39% in Bangarpet taluk indicating more area coverage under irrigation. The details can be found in table no. 1.15 and depicted in figure 1.15.

Table No: 1.15: Land Use Plan of Kolar district (in ha)

Name of the Taluk	Total Geographical Area	Area Under Agriculture				Area under forest	Area under Wasteland	Area under other uses
		Gross Cropped Area (1)	Net Sown Area (2)	Area Sown more than once (1-2)	Cropping intensity (%)			
Bangarpet	74520	30064	28527	1537	105.39	2758	16417	19505
Kolar	69210	34617	32852	1765	105.37	4633	14704	12674
Malur	63166	26728	25365	1363	105.37	1560	10165	12193
Mulbagal	82246	44636	42361	2275	105.37	2122	15406	7624
Srinivasapura	85824	40630	38561	2069	105.37	9547	17855	7263
<b>Total</b>	<b>374916</b>	<b>176675</b>	<b>167666</b>	<b>9009</b>	<b>105.39</b>	<b>20620</b>	<b>74547</b>	<b>59259</b>

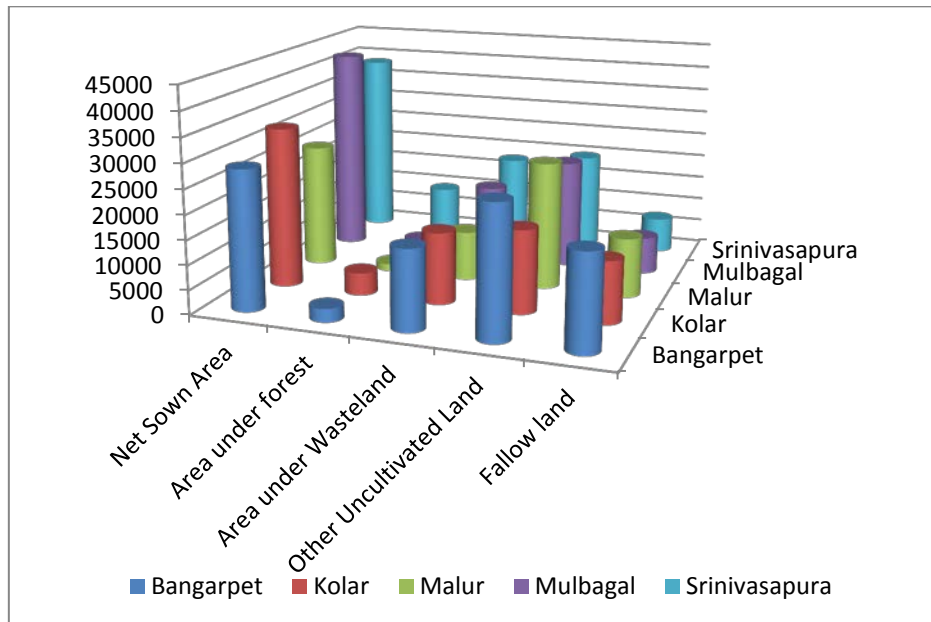
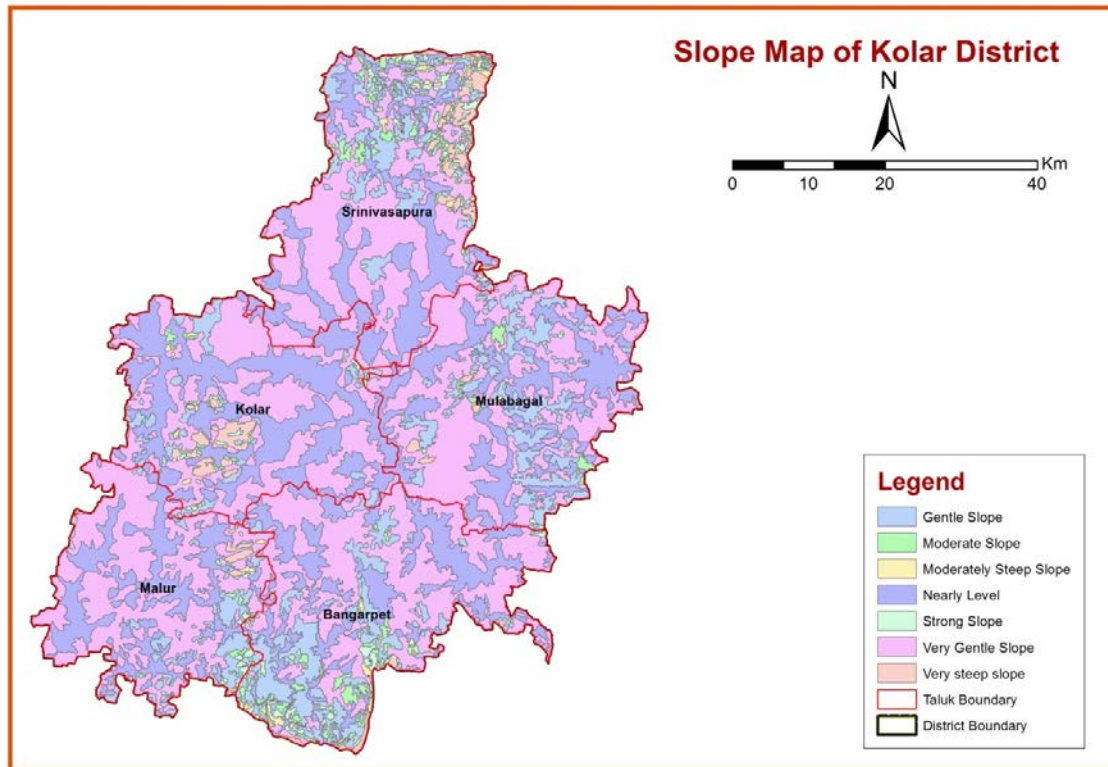


Fig- 1.15: Land Use details of Kolar district



## 2. District Water Profile

### 2.1 Area Wise, Crop Wise irrigation Status

Gross irrigated area in the district is about 26,144 ha. Of this, net irrigated area accounts for 10.22% (17,135 ha) and the rest 89.78% (1,50,531 ha) is under rainfed. Majority of the area under crop cultivation is during kharif season 1,03,639 ha. Irrigated area during kharif is about 8,761 ha (8.45%), whereas the area under rainfed during the same season is about 94,878 ha (91.55%). During rabi season the irrigated area is 10,671 ha (55.98%), and the rainfed area during the season is limited to 8,392 ha (44.02%) and the total area under cultivation is 19,063 ha. During summer season the irrigated area is 6,712 ha and no rainfed crop is possible. Of the cultivated area in the district, cereals including ragi occupy larger portion by about 53,364 ha (31.83%), followed by pulses in 20,820 ha (12.42%). Plantation crops occupy an area of 47,261 ha (29.19%) and oil seeds occupy small area with 13640 ha (8.14%). This information is given in table 2.1 and pictured in figure no. 2.1.

**Table No: 2.1: Season wise cultivated area in ha under irrigated conditions**

Crop Type	Kharif (Area in ha)			Rabi (Area in ha)			Summer Crop (Area in ha)			Total (Area in ha)			Horticulture & Plantation Crop (Area in ha)		
	Irri gated	Rain fed	Total	Irri gated	Rain fed	Total	Irri gated	Rain fed	Total	Irri gated	Rain fed	Total	Irri gated	Rain fed	Total
A) Cereals	344	52491	52835	529		529			0	873	52491	53364			0
B) Coarse Cereals		70	70			0			0	0	70	70			0
C) Pulses		20820	20820			0			0	0	20820	20820			0
D) Oil Seeds		13640	13640			0			0	0	13640	13640			0
E) Fibre/ Sugarcane	116		116	116		116	116		116	348	0	348			0
F) Plantation/ Vegetable crops	6956		6956	8956		8956	5614		5614	21526	0	21526		47261	47261
G) Others	1345	7857	9202	1070	8392	9462	982		982	3397	16249	19646			0
<b>Total</b>	<b>8761</b>	<b>94878</b>	<b>103639</b>	<b>10671</b>	<b>8392</b>	<b>19063</b>	<b>6712</b>	<b>0</b>	<b>6712</b>	<b>26144</b>	<b>103270</b>	<b>129414</b>	<b>0</b>	<b>47261</b>	<b>47261</b>

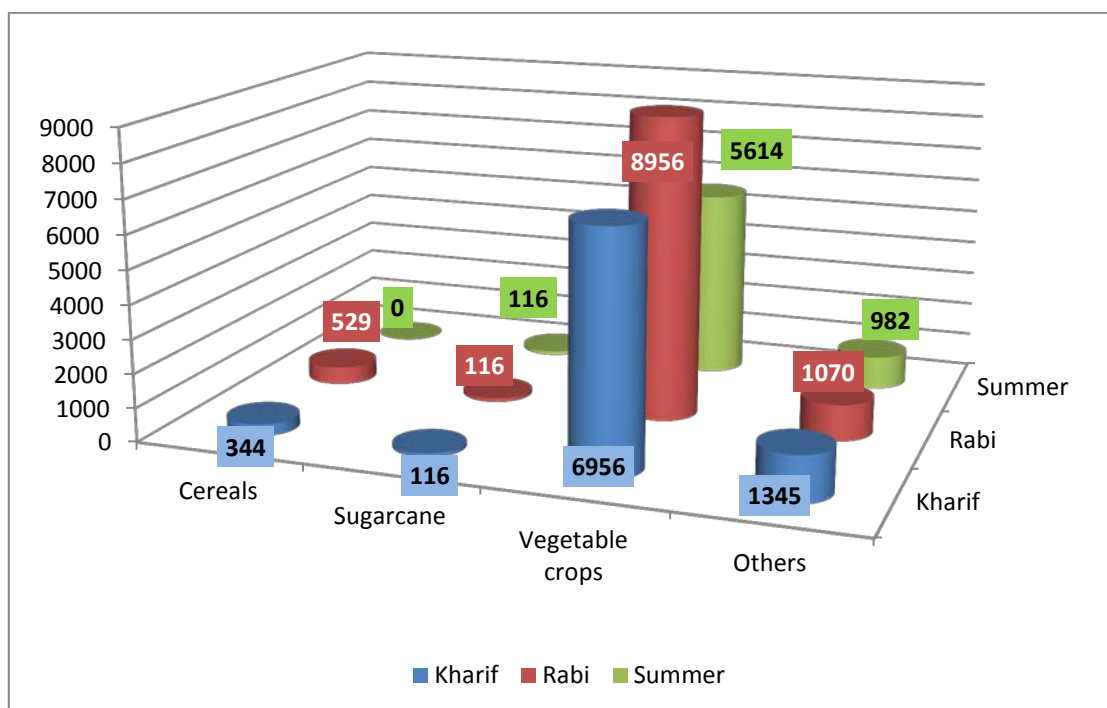


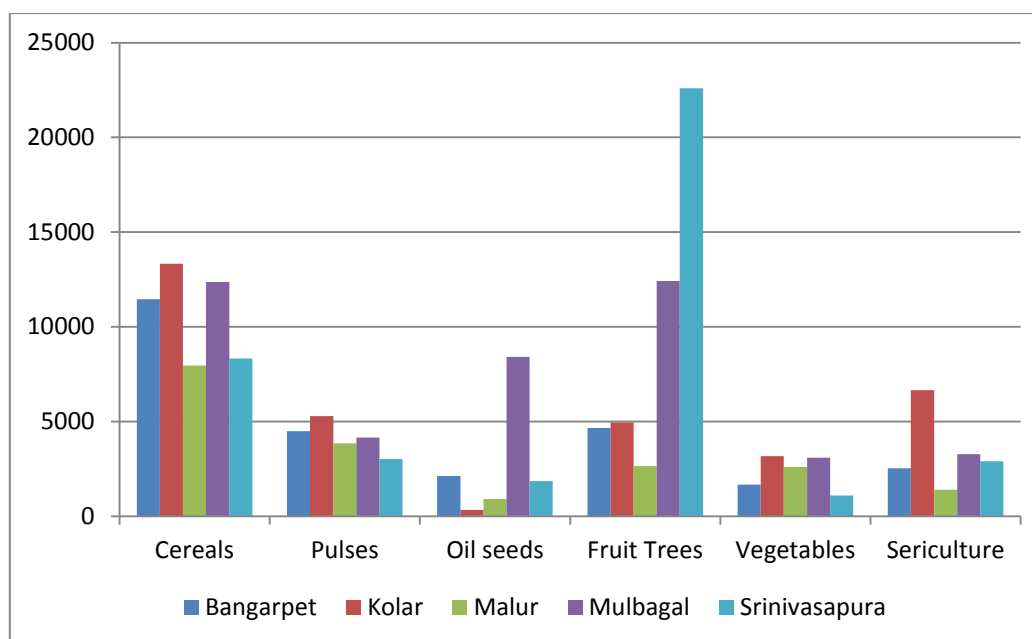
Fig – 2.1: Season wise cultivated area in ha under irrigated conditions

The total cropped area in Kolar districts in different taluks is given in table no. 2.2. It can be seen that Mulbagal tops the area under cultivation (43,778 ha) followed by Srinivasapura taluk. Ragi is grown in 52,491 ha and occupies the first place followed by plantation crops (47,261 ha). Vegetables in an area of 21,526 (net area = 11,628) ha are grown mainly under irrigated condition. Area under sericulture is also sizable with 16,780 ha. Pictorial depiction of the same is provided in figure 2.2.

Table No: 2.2: Cultivated area in ha under different crops across Kolar District

Name of the Taluk	Paddy	Ragi	Maize	Minor Millets	Total Cereals	Pulses	Oil seeds	Sugarcane	Fruit Trees	Vegetables	Sericulture	Others	Total
Bangarpet	120	11193	117	29	11459	4493	2132	55	4663	1667	2535	633	27637
Kolar	64	13122	127	12	13325	5293	333		4947	3181	6663		33742
Malur	60	7865	24	10	7959	3843	910		2651	2592	1398	3354	22707
Mulbagal	70	12125	159	10	12364	4161	8417	61	12412	3087	3276		43778
Srinivasapura	30	8186	102	9	8327	3030	1848		22588	1101	2908		39802
<b>Total</b>	<b>344</b>	<b>52491</b>	<b>529</b>	<b>70</b>	<b>53434</b>	<b>20820</b>	<b>13640</b>	<b>116</b>	<b>47261</b>	<b>11628</b>	<b>16780</b>	<b>3987</b>	<b>167666</b>





**Fig- 2.2: Extent of major crop area across Kolar district**

## 2.2 Production and Productivity of Major Crops

Kolar district falls in a distinct eastern agro ecological dry zone with varying rainfall between 726 to 779 mm, drained by Palar and Pennar rivers that are ephemeral in nature. This typical agro ecological zone houses wide variety of crops ranging from plantation, horticulture to coarse cereals and pulses. The district also has irrigation potential mainly from borewells and tanks. When full, these tanks can irrigate 34,870.37 ha and has a design storage capacity of 1.149 BCM (40.58 TMC). The groundwater potential as computed by CGWB stands at 0.291 BCM (29,144 ham = 10.29 TMC).

Among the cereals, ragi, maize and rice are major crops occupying about 52491 ha, 529 ha and 344 ha respectively. Rice and maize are dependent on irrigation, whereas ragi is grown under rainfed conditions with occasional irrigation, when the soil moisture is inadequate. Productivity of rice varies from 295 to 1091 kgs/ha across different seasons and the total annual production is about 215 tons. Annual production of ragi has been about 21731 tons at an average productivity of about 414

kgs/ha. Maize yields are comparatively higher than rice and ragi with an average productivity of about 669.2 kgs/ha with a total annual production of about 354 tons.

Pulses occupy about 31252 ha, that are mainly grown under rainfed condition. Field bean (Avare) occupies an area of 18132 ha followed by Cowpea with 2811 ha. pigeon pea (tur) , Horse gram and Bengal gram are grown in about 5208, 5090 and 11 ha respectively. Pulses yields are minimal and range from 85 kgs/ha (Bengal gram) to 476 kgs/ha (Field bean), though both these crops grown as mixed crop. The Horse gram and pigeon pea (tur) yields are about 146 and 322 kgs/ha respectively, and these are grown as intercrops in ragi.

Oilseeds are grown in a limited area of about 14830 ha under rainfed conditions; of which groundnut occupies an area of 13,160 ha with an average yield of 291 kgs/ha. Niger and sesamum occupy about 71 and 191 ha respectively. The yield of niger is about 92 kgs and that of sesamum is 265 kgs per ha, and these crops are grown as mixed crops with ragi and groundnut. The details are provided in table no. 2.3.

Table - 2.3 : Production and Productivity of major Crops

2.3.1 Rice (Irrigated)															
Khariff				Rabi				Summer				Total			
Area in ha	Productivity in Kgs/ha	Production in tons/season	Cost of cultivation (Rs/ha)	Area in ha	Productivity in Kgs/ha	Production in tons/season	Cost of cultivation (Rs/ha)	Area in ha	Productivity in Kgs/ha	Production in tons/season	Cost of cultivation (Rs/ha)	Area in ha	Productivity in Kgs/ha	Production in tons/year	Cost of cultivation (Rs/ha)
344	624	215	14000									344	624	215	14000
2.3.2 Ragi (Rainfed)															
Khariff				Rabi				Summer				Total			
52491	414	21731	8400									52491	414	21731	8400
2.3.3 Maize (Irrigated)															
Khariff				Rabi				Summer				Total			
0	0	0	0	529	669	354	15550	0	0	0	0	529	669	354	15550
2.3.4 Pulses (Rainfed)															
Cowpea (Khariff)				Field bean (Khariff)				Horsegram (Rabi)				Tur (Khariff)			
942	366	344	6000	5117	476	2435	6200	10096	146	1474	4000	4657	322	1501	6500
2.3.5 Oil seeds (Rainfed)															
Niger (Khariff)				Sesamum (Khariff)				Groundnut (Khariff)				Castor (Khariff)			
71	92	7	5000	191	265	51	6000	13160	291	3827	22000	218	294	5630	9500

## 2.3.6 Horticulture &amp; Plantation crops (58889 ha)

Area under fruits & plantation crops in ha	Production in tonnes during 2014-15														
	Banana	Mango	Lemon	Pineapple	Gua	Grapes	Sapota	Pomegranate	Papaya	Coconut (no. of nuts)	Arecanut (processed)	Cardamom	Pepper	Cashew nut	Cocoa
47261	91486	390961	1558	0	18	4284	52320	1015	27628	691000	5.60	0.00	0.00	4246.00	0.00
Area under vegetables in ha	Potato	Tomato	Brinjal	Beans	Onion	Chillies	Leafy vegetables	Gourd variety vegetables	Cluster beans						
11628	107928	547753	39520	34639	5522	29463	31624	13934	672						

### 3. Water Availability

#### 3.1: Status of Water Availability

The cumulative potential of annual water availability is about 1.4409 BCM. Of this, majority of the water availability is from surface irrigation tanks (1.1495 BCM) that is dependent on run-off induced rainfall and the cumulative command area is 34870.37 ha. Groundwater is the dependable source of irrigation for all seasons covering a net irrigable area of 17,135 ha and the gross irrigated area has been 26,144 ha during 2014-15. The net groundwater availability is 0.2914 BCM and its usage has been 0.5265 BCM as per the CGWB report of 2012. The potential availability of water for irrigation is given in table 3.1. The gross irrigated area during 2014-15 has been 26,144 ha. During rabi maximum area was irrigated to the tune of 10,671 ha, 8,761 ha was irrigated during kharif and during rabi an area of 6,712 ha was irrigated. The area coverage during different seasons is given in table-3.2. The command area under the irrigation tanks across the taluks is pictorially depicted in figure no. 3.1 and that of groundwater in figure no. 3.2.

**Table 3.1: Details of potential water availability in BCM per annum**

Sl.No	Sources	Total
<b>1</b>	<b>Surface Irrigation</b>	<b>1.1495</b>
(i)	Canal (Major & Medium Irrigation)	0.0000
(ii)	Minor Irrigation tanks (Including ZP tanks)	1.1495
(iii)	Lift Irrigation/ Diversion	0.0000
(iv)	Various Water Bodies including Rain Water Harvesting	0.0015
(v)	Treated Effluent Received from STP (KC valley & STPs)	0.1294
(vi)	Untreated Effluent	0.0000
(vii)	Perennial sources of Water (Yettinahole)	0.1391
<b>2</b>	<b>Ground Water</b>	<b>0.2914</b>
(i)	Open Well	0.0000
(ii)	Deep Tube Well	0.2914
(iii)	Medium Tube Well	0.0000
(iv)	Shallow Tube Wells	0.0000
	<b>Total</b>	<b>1.4409</b>

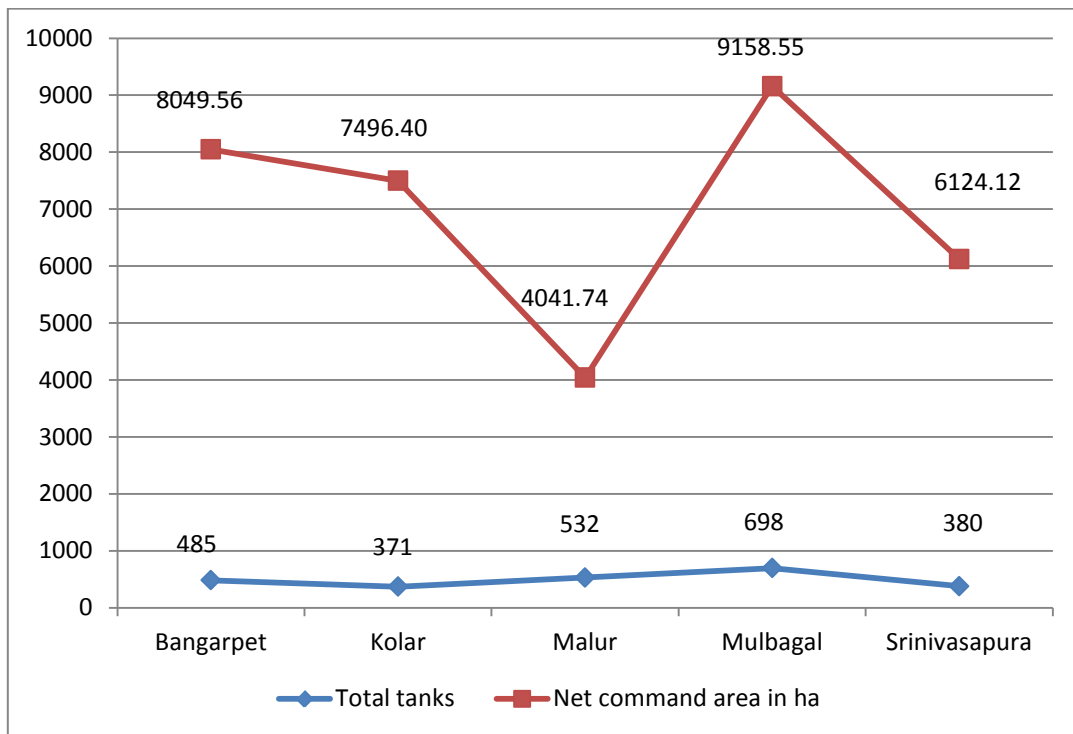


Fig. 3.1: Surface water irrigation tanks and command area

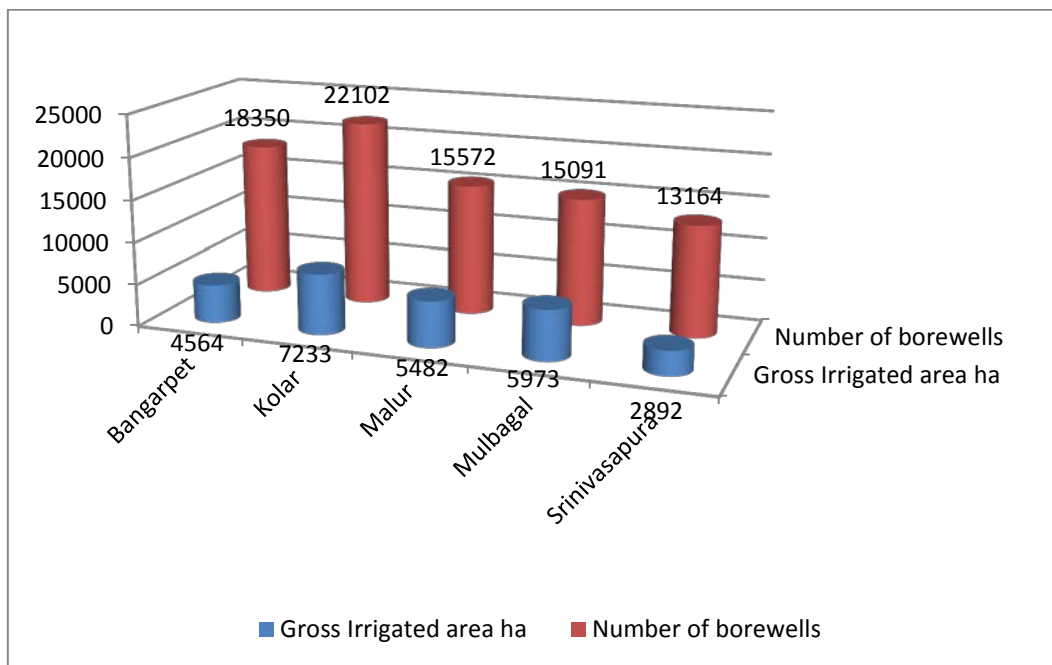


Fig. 3.2: Groundwater irrigation – no. of borewells and command area



Table no. 3.2: Status of annual water availability in BCM and area coverage in ha in Kolar district during 2014-15

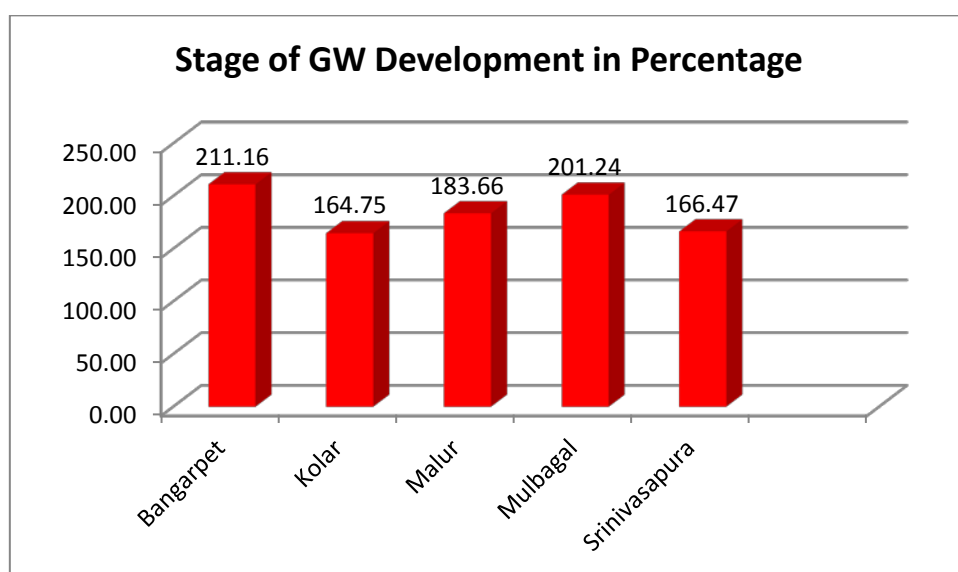
3.1	Status of Water Availability	Kharif		Rabi		Summer		Total	
Sl. No.	Sources	Area in ha	BCM	Area in ha	BCM	Area in ha	BCM	Area in ha	BCM
<b>1</b>	<b>Surface Irrigation</b>	<b>0</b>	<b>0.000</b>	<b>0</b>	<b>0.0000</b>	<b>0</b>	<b>0.000</b>	<b>0</b>	<b>0.000</b>
(i)	Canal (Major & Medium Irrigation)	0	0.000	0	0.0000	0	0.000	0	0.000
(ii)	Minor Irrigation tanks		0.000		0.0000		0.000	0	0.000
(iii)	Lift Irrigation/ Diversion	0	0.000	0	0.0000	0	0.000	0	0.000
(iv)	Various Water Bodies including Rain Water Harvesting		0.000	0	0.0000	0	0.000	0	0.000
(v)	Treated Effluent Received from STP	0	0.000	0	0.0000	0	0.000	0	0.000
(vi)	Untreated Effluent	0	0.000	0	0.0000	0	0.000	0	0.000
(vii)	Perennial sources of Water	0	0.000	0	0.0000	0	0.000	0	0.000
<b>2</b>	<b>Ground Water</b>	<b>8761</b>	<b>0.004</b>	<b>10671</b>	<b>0.0053</b>	<b>6712</b>	<b>0.003356</b>	<b>26144</b>	<b>0.013</b>
(i)	Open Well		0.000	0	0.0000			0	0.000
(ii)	Deep Tube Well	8761	0.004	10671	0.0053	6712	0.003	26144	0.013
(iii)	Medium Tube Well	0	0.000	0	0.0000	0	0.000	0	0.000
(iv)	Shallow Tube Wells	0	0.000	0	0.0000	0	0.000	0	0.000
	<b>Total</b>	<b>8761</b>	<b>0.004</b>	<b>10671</b>	<b>0.0053</b>	<b>6712</b>	<b>0.003356</b>	<b>26144</b>	<b>0.013</b>

### 3.2: Status of Ground Water Availability:

The groundwater assessments are made generally watershed wise and keeping the command and non-command areas into consideration. Later the taluk wise details are apportioned and assessment details are provided accordingly. CGWB assessment report of groundwater of Kolar district of 2012 suggests that as a whole the district falls in OVER EXPLOITED category across all blocks. The taluk wise groundwater availability, usage and stage of development are given in table no. 3.3 and in figure 3.1. It can be observed that Bangarpet is with highest stage of groundwater development (211.16%) and the lowest being 164.75% in Kolar taluk.

**Table 3.3: Status of groundwater availability across Kolar district**

Name of the Block	Status of Block as per Central Ground Water Board Notification	Ground Water (BCM)			Stage of GW Development
		Draft	Recharge	Gap	%
Bangarpet	OVER EXPLOITED	0.0998	0.0472	-0.0525	211.16
Kolar	OVER EXPLOITED	0.1821	0.1105	-0.0716	164.75
Malur	OVER EXPLOITED	0.0706	0.0384	-0.0322	183.66
Mulbagal	OVER EXPLOITED	0.0890	0.0442	-0.0448	201.24
Srinivasapura	OVER EXPLOITED	0.0850	0.0510	-0.0339	166.47
<b>Total</b>	<b>OVER EXPLOITED</b>	<b>0.5265</b>	<b>0.2913</b>	<b>-0.2349</b>	<b>180.60</b>



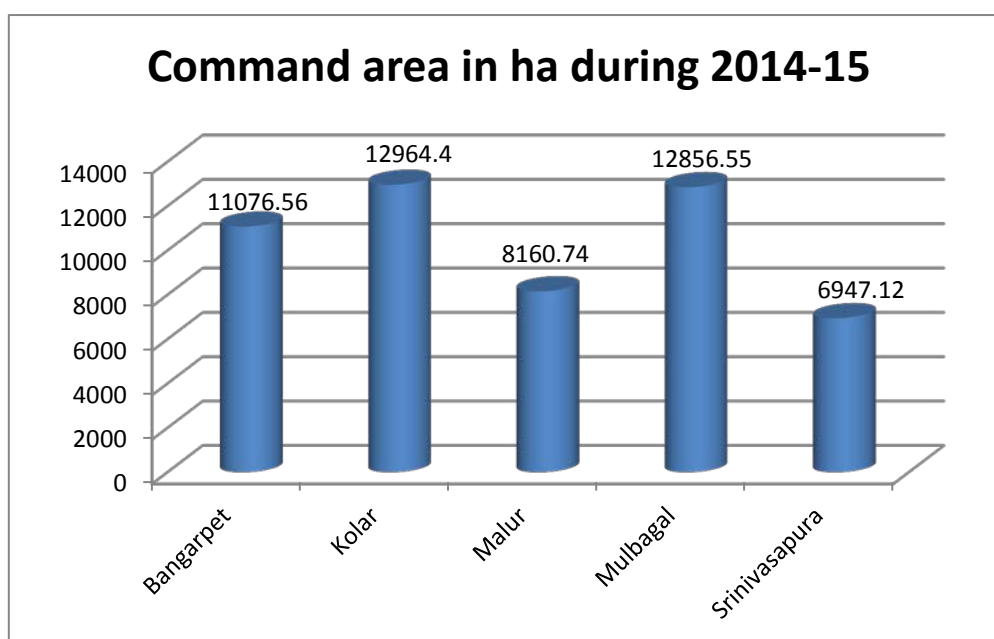
**Figure 3.3: Taluk wise stage of groundwater development in percentage**

### 3.3: Status of Command Area:

Surface water command area in Kolar district comprises mainly of irrigation tanks and other sources with a total potential command area of 34,870 ha. Net irrigated area during 2014-15 has been 17,136 ha. Since all the command area is well developed and managed, there is no area in the command that is undeveloped. The block wise break-up of tank command area is given in table no. 3.4 and the total irrigable areas is depicted in figure no. 3.4 taking into consideration the groundwater also.

**Table no. 3.4: Status of Command area in ha across Kolar district.**

Name of the Taluk/Block	Information on the other Services (Irrigation tanks) Command			Total Area	
	Total Area	Developed Area	Undeveloped Area	Developed Command	Undeveloped Command
Bangarpet	8049.56	8049.56	0	8049.56	0
Kolar	7496.40	7496.40	0	7496.40	0
Malur	4041.74	4041.74	0	4041.74	0
Mulbagal	9158.55	9158.55	0	9158.55	0
Srinivasapura	6124.12	6124.12	0	6124.12	0
<b>Total</b>	<b>34870.37</b>	<b>34870.37</b>	<b>0</b>	<b>34870.37</b>	<b>0</b>



**Figure no. 3.4: Status of Command area in ha across Kolar district**

### 3.4: Existing Type of Irrigation:

There are a total of 2466 irrigation tanks of varying capacities. Highest number of them are found in Mulbagal taluk (698) and the lowest being 371 in Kolar taluk. Highest command area of 9158 ha is present in Mulbagal taluk, but the lowest being 4041 ha in Malur taluk though there are 532 tanks. However water availability in the tanks is dependent on runoff induced rainfall. These tanks get filled only when the rainfall intensity is higher than the infiltration capacity. Of late, due to poor runoff and the dry spells between two consecutive rains coupled with groundwater table going beyond 15 meters below the ground, sufficient inflows are not there. During 2015, though the rainfall was normal across the district, but only in taluks of Srinivasapura, Mulbagal, Eastern part of Bangarpet had good amounts of water in the tanks, as compared to western Bangarpet, Kolar and Malur. Currently, the irrigation is dependent on borewells only. Borewell yields were higher till 1990s. The details of irrigation sources and water lifting are given table no. 3.5.

**Table – 3.5: Irrigation sources and water lifting details across Kolar district**

Name of the Block	Surface Irrigation (1)		Ground Water (2)				Other source including Traditional WHS/LIS (3)	Water extraction devices/ lift			Total	
	Tanks/ponds/Reservoirs		Open wells		Bore well			Electricity pump (4)	Diesel pump (5)	Others (6)	Irrigation Sources (1+2+3)	Water extracting units (4+5+6)
	Community ponds including small	Individual/pvt.ponds	Community/govt.	Pvt	Govt	Pvt						
Bangarpet	485	0		5658		18358	0	19884	0	0	24501	19884
Kolar	371	0		7128		22102	0	19740	0	0	29601	19740
Malur	532	0		4990		15572	0	15511	0	0	21094	15511
Mulbagal	698	0		5846		15091	0	23315	0	0	21635	23315
Srinivasapura	380	0		4253		13164	0	13419	0	0	17797	13419
<b>Total</b>	<b>2466</b>	<b>0</b>		<b>27875</b>		<b>84287</b>	<b>0</b>	<b>91869</b>	<b>0</b>	<b>0</b>	<b>114628</b>	<b>91869</b>

Kolar taluk has maximum number of bore wells (22,102) and the minimum being 13,164 in Srinivasapura taluk. Though there are about 27,875 open wells, majority of them are dry due to falling water levels and increased number of borewells in the vicinity. However, these open wells can be used as recharge wells.

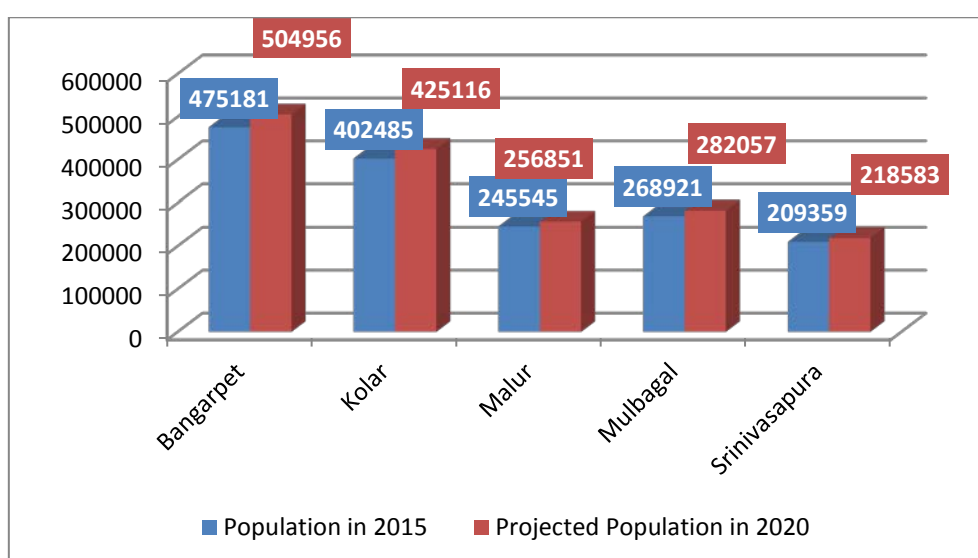
## 4. Water Requirement/ Demand

### 4.1: Domestic Water Demand

Population in Kolar district during 2015 and 2020 indicates that the minimum rise in population is anticipated in Srinivasapura taluk (9224) and the highest margin of growth in population is expected in Bangarapet taluk with 29,775. The domestic water demand has been computed @ 135 lpcd keeping in view of treating all the citizens at par, so that this can promote the people to live in villages while they may have to go for livelihoods depending on the availability of job opportunities. The taluk wise break-up of the population and water demand are given in table no. 4.1. The pictorial depiction of the same is given in figure no.s 4.1 & 4.2.

**Table 4.1: Population and water demand for 2015 and 2020**

Blocks	Population in 2015	Projected Population in 2020	Present Water Demand (BCM) @135 LPCD	Projected Water Demand (BCM) @135 LPCD
Bangarapet	475181	504956	0.02341	0.02488
Kolar	402485	425116	0.01983	0.02095
Malur	245545	256851	0.01210	0.01266
Mulbagal	268921	282057	0.01325	0.01390
Srinivasapura	209359	218583	0.01032	0.01077
<b>Total</b>	<b>1601491</b>	<b>1687563</b>	<b>0.07891</b>	<b>0.08315</b>



**Fig. 4.1: Population in 2015 and projected population in 2020**

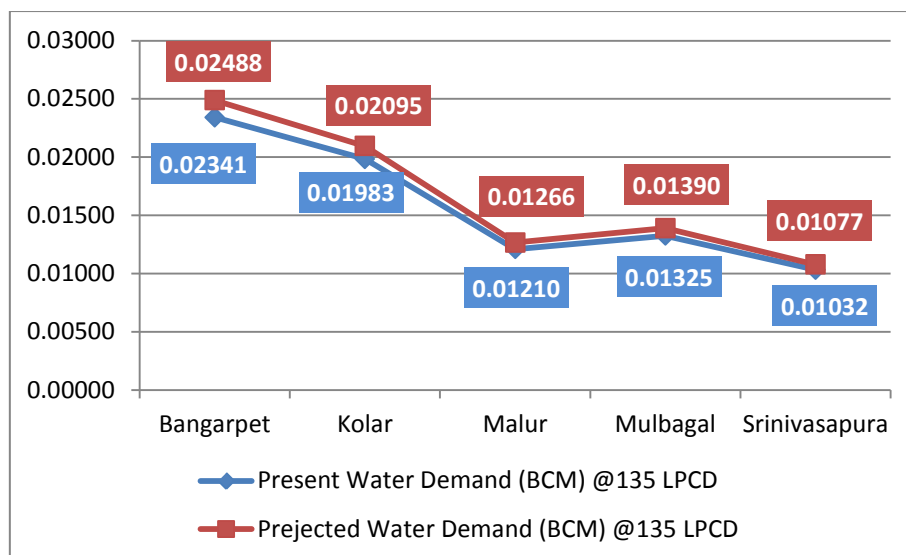


Fig. 4.2: Present and projected drinking water demand of Kolar district

## 4.2: Crop Water Demand

Crop water demand was worked out based on crop water requirements suggested by the agriculture universities. Crop water demand has been more in case of ragi and plantation crops as their area coverage is high. Vegetables are grown under protective irrigation in Kolar district in all the three seasons. The crop water requirement details are provided in table no. 4.2 and in figure no. 4.3. Existing water potential has been computed @ 70% of groundwater availability as reported by CGWB. As per CGWB, groundwater draft has been 0.5265 BCM and even after this, the water deficit will be 0.4414 BCM, when all the water is used for crops only.

Table no. 4.2: Crop water requirements in Kolar district during 2014-15

Crops	Area Sown (ha)	Irrigated area (ha)	Crop water demand (mm)	Water potential required (BCM)	Existing Water Potential (BCM)	Water potential to be created (BCM)
Cereals (Paddy)	344	344	1400	0.00482		
Cereals (Ragi)	52491		450	0.23621		
Cereals (Maize)	529	529	650	0.00344		
Cereals (others)	70		300	0.00021		
Pulses	20820	0	400	0.08328		
Oilseeds	13640	0	650	0.08866		
Sugarcane	116	116	2100	0.00244		
Vegetables	21758	21758	650	0.14143		
Plantation	47261	0	675	0.31901		
Others	19646	3397	450	0.08841		
<b>Total</b>	<b>176675</b>	<b>26144</b>		<b>0.96790</b>	<b>0.20398</b>	<b>0.76392</b>



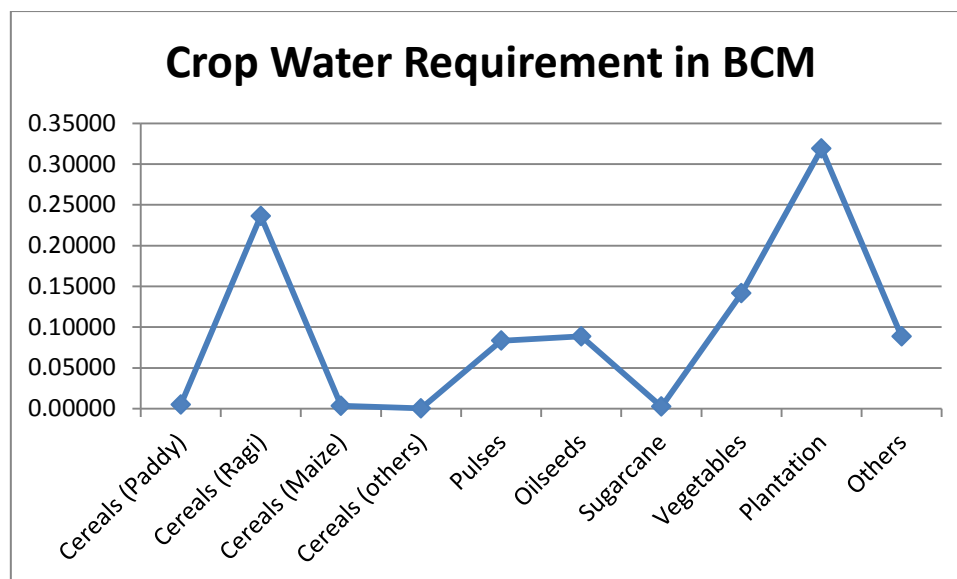


Fig 4.3: Crop Water Requirement in BCM in Kolar district (2014-15)

#### 4.3: Livestock Water Demand:

Malur taluk has lowest population of both small and large animals, whereas Mulbagal has highest number of large and small animals. The water requirement has been approximated based on primary and direct information obtained from the farming community @ 10 lpcd for small animals and @ 60 lpcd for crossbred and buffaloes and 30 lpcd for local cattle. Water requirement of poultry has been worked out to be 100 ml per day. Presently the water demand is to the tune of 0.00752 BCM per annum and is being provided. The details are provided in table 4.3 and in figure 4.4.

Table 4.3: Livestock Water Demand in BCM per annum

Name of the Block	Small Animals						Large Animals				Total livestock
	Poultry	Rabbits	Pigs	Goats	Sheeps	Total Small Animals	Indigenous Cow	Cross Breed Cows	In descriptive Buffalo	Total large Animals	
Bangarpet	0.00003	0.00000	0.00000	0.00006	0.00041	0.00050	0.00016	0.00089	0.00009	0.00114	0.00164
Kolar	0.00005	0.00000	0.00000	0.00008	0.00029	0.00042	0.00007	0.00070	0.00044	0.00121	0.00163
Malur	0.00002	0.00000	0.00000	0.00006	0.00016	0.00024	0.00007	0.00046	0.00013	0.00067	0.00091
Mulbagal	0.00004	0.00000	0.00000	0.00004	0.00039	0.00047	0.00014	0.00109	0.00010	0.00133	0.00180
Srinivasapura	0.00002	0.00000	0.00000	0.00008	0.00037	0.00048	0.00017	0.00065	0.00024	0.00106	0.00154
<b>Total</b>	<b>0.00016</b>	<b>0.00000</b>	<b>0.00002</b>	<b>0.00031</b>	<b>0.00162</b>	<b>0.00211</b>	<b>0.00061</b>	<b>0.00380</b>	<b>0.00100</b>	<b>0.00541</b>	<b>0.00752</b>

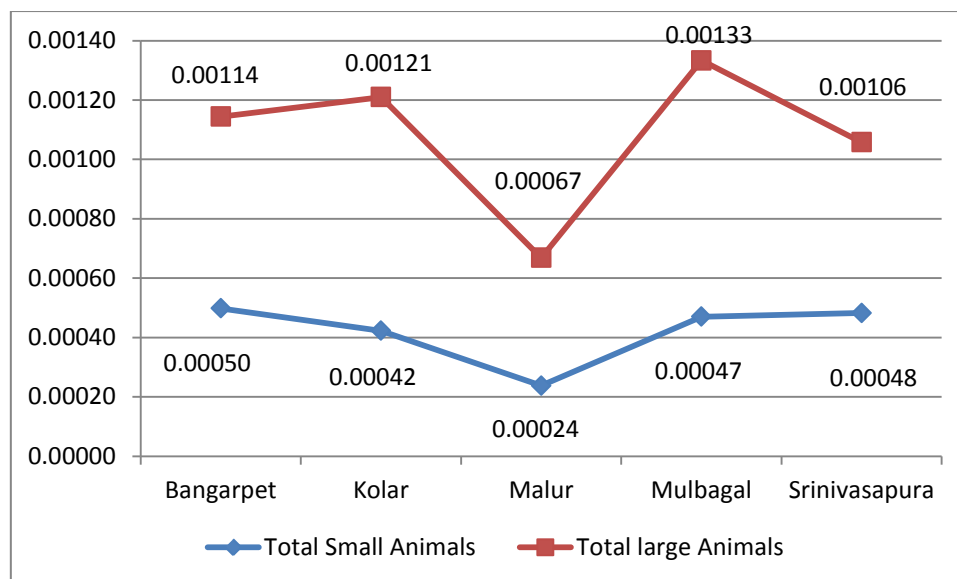


Fig. 4.4: Livestock Water Demand across different taluks In Kolar district

#### 4.4: Industrial Water Demand:

Kolar district is predominantly an agriculture economy and being one of the major producers of tomatoes and other vegetables, as Bangalore and Chennai cities are close by, and hence it has a strong agriculture base that facilitates agro-food processing industry. At the same time there is potential for creating livelihoods in other sectors also as the un-employed and under-employed youth being available. Auto Servicing & Fabrication, Silk reeling & twisting, power loom weaving, auto and plastic industries in Kolar taluk; Readymade garments in Mulbagal taluk; Handloom weaving in Srinivasapura taluk; Sculpture and stone crushing in Malur taluk; and Agarbathi, Readymade garments and Power loom weaving in Bangarapet taluk. A total land area of 1178.64 ha (2911.24 acres) has been notified under sections 28(1) and 28(4). Thus the opportunities related to these sectors are prime attractions and there is a potential to provide employment to 50,199 people. As on 31.03.2013 there are 8,879 working industrial units of various sizes employing 54,004 people. Water requirement for all these industries are met mainly from groundwater and through in-situ rain/roof water harvesting. The abstract of number of employees is given in table no. 4.4

**Table no. 4.4: No. of industrial employees in Kolar district**

<b>Block</b>	<b>Total employees</b>
Bangarapet	11,349
Kolar	17,704
Malur	13,573
Mulbagal	6,064
Srinivasapura	5,314
<b>Total</b>	<b>54,004</b>

**4.5: Water Demand for Power Generation:**

There is no working hydroelectric/ thermal/ nuclear power generation stations in Kolar district and as such there is no water allocation for the same at present. However, solar power plants of various capacities are being built and a few are in operation, but the details of the same have to be recorded officially yet.

**4.6: Total Water Demand of the District for Various sectors:**

Water demand for various sectors, namely, domestic, crop, livestock and industries assessed is given in table no. 4.5 and depicted in figure – 4.5 across Kolar district. The total water demand at present is to the tune of 1.0542 BCM. Of this, the major share is that of crop water demand of about 0.9679 BCM, followed by domestic water demand of about 0.078 BCM and livestock water demand of about 0.0075 BCM. The industrial water demand has been computed based on the number of employees working, which works out to 0.001 BCM. Since there is no hydro/ thermal/ nuclear power generation in Kolar district as of now, no allocation has been observed, however water will be required even in solar power generation units.

Table – 4.5: Total water demand in BCM across different taluks of Kolar district

Sl.No	Block	Sectors					Total BCM
		Domestic	Crop	Livestock	Industrial	Power generation	
1	Bangarpet	0.0234	0.1511	0.0016			0.1761
2	Kolar	0.0198	0.1852	0.0016			0.2066
3	Malur	0.0121	0.1278	0.0009			0.1408
4	Mulbagal	0.0133	0.2639	0.0018			0.2790
5	Srinivasapura	0.0103	0.2398	0.0015			0.2516
	<b>Total</b>	<b>0.0789</b>	<b>0.9679</b>	<b>0.0075</b>	<b>0.001</b>	<b>0</b>	<b>1.0542</b>

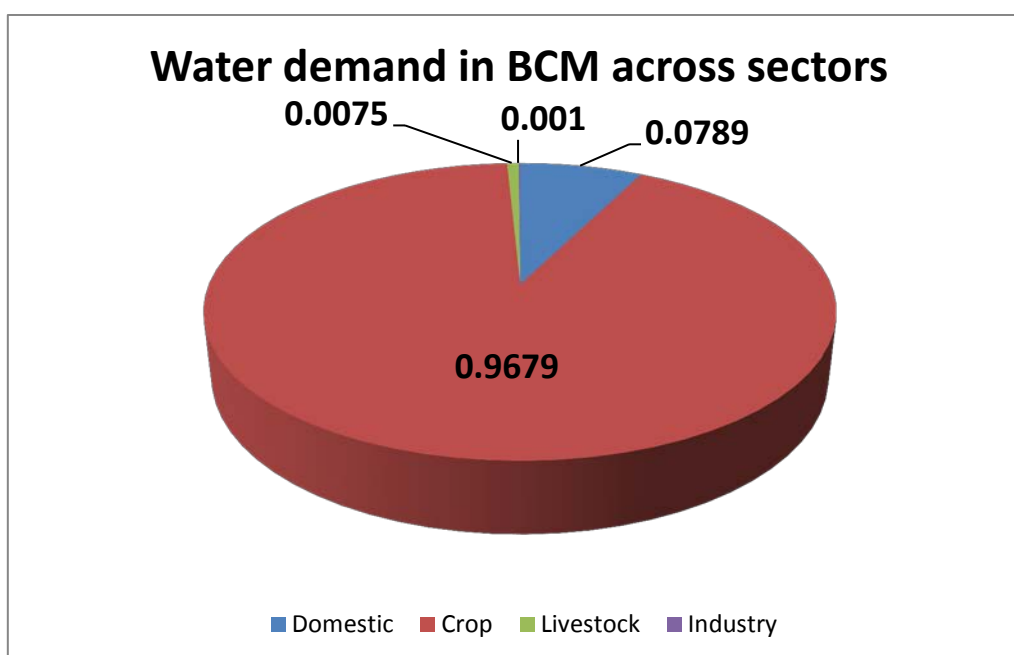


Fig. 4.5: Water demand across sectors in Kolar district

#### 4.7: Water Budget

Present annual water budget of Kolar district is derived based on the demand for various sectors and availability in both surface and ground water sources. Two scenarios have been considered; **Scenario-1**: it has been assumed that all the surface water irrigation tanks are with full water and 70% of groundwater available is used. Then, there will be surplus of 0.2994 BCM for the present and for the year 2020, there will be a surplus of 0.1412 BCM. **Scenario-2**: it has been assumed that all the surface water irrigation tanks are without any water and 70% of groundwater available is

used. Then, there will be deficit of 0.8502 BCM for the present and for the year the deficit will be 1.0084 BCM. The details are provided in table no.s 4.6A and 4.6B.

**Table – 4.6A: Water budget across Kolar district for present and future  
(When all the tanks are full)**

Name of Blocks	Potential water availability (BCM)			Present Water Demand (BCM)		Water Gap (BCM)	
	Surface water	Ground water	Total	Present	Projected (2020)	Present	Projected (2020)
Bangarapet	0.1892	0.0330	0.2222	0.1761	0.2025	0.0461	0.0197
Kolar	0.2107	0.0774	0.2881	0.2066	0.2376	0.0815	0.0505
Malur	0.1062	0.0269	0.1331	0.1408	0.1620	-0.0077	-0.0289
Mulbagal	0.5871	0.0309	0.6180	0.2790	0.3209	0.3390	0.2971
Srinivasapura	0.0564	0.0357	0.0921	0.2516	0.2893	-0.1595	-0.1972
<b>Total</b>	<b>1.1496</b>	<b>0.2039</b>	<b>1.3535</b>	<b>1.0541</b>	<b>1.2123</b>	<b>0.2994</b>	<b>0.1412</b>

**Table – 4.6B: Water budget across Kolar district for present and future  
(When there is no water in the tanks)**

Name of Blocks	Potential water availability (BCM)			Present Water Demand (BCM)		Water Gap (BCM)	
	Surface water	Ground water	Total	Present	Projected (2020)	Present	Projected (2020)
Bangarapet	0.0000	0.0330	0.0330	0.1761	0.2025	-0.1431	-0.1695
Kolar	0.0000	0.0774	0.0774	0.2066	0.2376	-0.1293	-0.1603
Malur	0.0000	0.0269	0.0269	0.1408	0.1620	-0.1139	-0.1351
Mulbagal	0.0000	0.0309	0.0309	0.2790	0.3209	-0.2481	-0.2900
Srinivasapura	0.0000	0.0357	0.0357	0.2516	0.2893	-0.2159	-0.2536
<b>Total</b>	<b>0.0000</b>	<b>0.2039</b>	<b>0.2039</b>	<b>1.0541</b>	<b>1.2123</b>	<b>-0.8502</b>	<b>-1.0084</b>

Drinking, domestic, livestock and industrial water demand works out to 0.0863 BCM and it is assumed that this will be met from groundwater available in safer limits (<70%), then water available for irrigation would be 0.1176 BCM annually. The water thus available can irrigate 30,154 ha annually, when drip irrigation is adopted. Whenever all the tanks get filled, then another 34,870 ha can be irrigated, thus in a good rainfall year the total irrigated area can be 65,024 ha.

## **Chapter V: Strategic Action Plan for Irrigation in District under PMKSY**

Under PMKSY project all the Departments contributing to water conservation and usage have come out with the proposed action plan for the next 5 years to boost the programme of providing Har Khet Ko Pani and also increasing the per drop of water with an estimated amount of Rs 3,53,479 lakhs as detailed below.

**5.1 AIBP (Major and medium irrigation – MOWR):** In Kolar District, though rivers like Palar, Pennar, Markandeya and Papagni are present, but they being seasonal, no reservoirs have been constructed under major and medium irrigation projects. No irrigation projects are proposed for now under AIBP.

**5.2 Har khet ko pani:** There is a possibility to improve area under irrigation by augmenting groundwater recharge in all taluks as these blocks have exceeded the safer limits and fall in over-exploited category. These borewells will get recharged due to supply of treated water from KC Valley project and Yettinahole project, as the water that will be stored in minor irrigation and other irrigation tanks. There will be improvement in yields of the borewells and the gross irrigated area can be increased from the present level of 26,144 ha and thus more area will get irrigation facility. Yettinhaole project for drinking water cum groundwater recharge and KC Valley project and UGD of the major towns in Kolar district for groundwater recharge. The total cost of KC Valley project is Rs. 1,24,110 lakhs and the Yettihole project costs are being worked out.

**5.3 Per drop more crop:** Micro irrigation is a means of promoting efficient water use and to bring more area under irrigation. Moreover, surface and sub-surface drip irrigation methods coupled with mulching will reduce water use and increased production is anticipated. Drip and Sprinkler irrigation methods are promoted by both GoI and GoK under various schemes such as NMSA & RKVY – General, NMSA& RKVY – Special Component Plan and NMSA& RKVY – Tribal

Development Sub-Plan and Special Development Plan. These schemes cover both DPAP and non-DPAP areas. GoK has exclusive programmes to promote sprinkler and drip irrigation scheme through Krishi Bhagya Yojane (Agriculture Department Programme). So far 11590 Drips have been distributed to the farmers which provide micro irrigation to an area of 11582 ha and the cost of expenditure of Rs 82.98 crore.

The area coverage per annum is proposed for about 1000 ha per taluk per annum in the next five years, thereby achieving about 25,000 ha; the unit cost per ha is about Rs. 1.20 lakhs and the total amount works-out to Rs. 30,000 lakhs.

The taluk wise and scheme wise beneficiaries will be identified by the department. Horticulture department also promotes micro-irrigation especially for vegetables and plantation crops. The achievement till date and the proposed perspective micro irrigation plan (inclusive of sprinkler and drip) are given below:

**Table no. – 5.1: Proposed area coverage under micro irrigation (Horticulture Dept.)**

<b>Name of the Block</b>	<b>Area covered up to March 2016 in ha</b>	<b>Proposed area coverage in (ha) for next five years</b>
Bangarpet	375.77	2500
Kolar	576.83	2500
Malur	3937.67	2500
Mulbagal	744.92	2500
Srinivasapura	1360.00	2500
<b>Total</b>	<b>7785.56</b>	<b>12,500</b>

Area expansion of fruit crops should go with high density planting followed by canopy management. In view of high temperatures resulting high evaporation losses, large scale mulching will be promoted in vegetables. In order to minimize post-harvest losses, emphasis will be given on post-harvest management in fruits and vegetables with cold storages, processing, pack houses, value addition, reefer cans and market linkages on PPP model. Micro irrigation through drip system of irrigation will be promoted for judicious use of available water, reducing Potential



Evapo Transpiration and to increase area under irrigation. Total of Rs. 11000 lakhs is proposed to cover all the above activities & increase the area coverage by 12,500 ha.

**5.4 PMKSY watershed:** Watershed development activities under PMKSY to harvest water are planned to be implemented in another 15 years' period on watershed concept in a phased manner to saturate the remaining watershed area to be treated. The total cost estimates at the present rate, i.e. Rs. 12,000 per ha works out to Rs. 19816.68 lakhs. The area covered until now and the area proposed for treatment in different taluks is given below:

**Table no. – 5.2: Number of watersheds and area to be covered under PMKSY**

Sl. No	Particulars	Bangarpet	Kolar	Malur	Mulbagal	Srinivasapura	Total
1	Total Geographical area (ha)	74520.00	69210.00	63166.00	82246.00	85824.00	374966.00
2	Area not available for Watershed Treatment (ha)	10157.00	11104.10	7580.00	12404.00	19937.00	61182.10
3	Area available for Watershed Treatment (ha)	64363.00	58106.00	55586.00	69842.00	65887.00	313784.00
4	Area Treated so far under various Watershed Schemes (ha)	27643.37	34754.95	25919.36	26514.97	33812.58	148645.23
5	Number of Micro-watersheds	132	119	113	142	148	654
6	Number of Micro-watersheds Treated	57	23	36	59	35	210
7	Number of Micro-Watersheds to be treated	75	96	77	83	113	444
8	Area to be treated in ha	36720	23351	29667	43327	32074	165139
9	Amount required for treatment in lakhs of rupees	4406.40	2802.12	3560.04	5199.24	3848.88	19816.68

Various activities have been carried out and under progress in the district under IWMP till 2015-16 and later under PMKSY, supported by DoLR, Government of India. Similar activities have been planned for the remaining area to be treated as provided in the table above.

Table 5.3: Water Harvesting Structures Constructed (since inception) under PMKSY (Erstwhile-IWMP) in Kolar district

District : Kolar		Water Storage Capacity in : Cubic Meters														
SL No.	Taluk	Batch	Nala bund		Check Dam		percolation tank		Mini Percolation Tank		Form pond		Earthen bund		R.R.S	
			No's	Water Storage Capacity	No's	Water Storage Capacity	No's	Water Storage Capacity	No's	Water Storage Capacity	No's	Water Storage Capacity	No's	Water Storage Capacity	No's	Water Storage Capacity
1	Kolar	I	9	10800	57	37620	0	0	1	600	158	118500	4	4000	0	0
		II	11	13200	30	19800	0	0	3	1800	69	51750	5	5000	0	0
		IV	8	9600	6	3960	0	0	0	0	0	0	1	1000	0	0
Total			28	33600	93	61380	0	0	4	2400	227	170250	10	10000	0	0
2	Malur	I	13	15600	22	14520	0	0	95	57000	371	278250	2	2000	1	300
		II	1	1200	21	13860	0	0	7	4200	138	103500	0	0	0	0
		III	2	2400	4	2640	0	0	2	1200	32	24000	0	0	0	0
Total			16	19200	47	31020	0	0	104	62400	541	405750	2	2000	1	300
3	Bangarpet	I	25	30000	0	0	0	0	141	84600	14	10500	0	0	0	0
		II	28	33600	0	0	0	0	168	100800	47	35250	0	0	0	0
		III	14	16800	0	0	0	0	147	88200	10	7500	0	0	0	0
Total			67	80400	0	0	0	0	456	273600	71	53250	0	0	0	0

4	Srinivasapur	I	4	4800	34	22440	0	0	2	1200	52	39000	0	0	0	0
		II	0	0	7	4620	0	0	0	0	35	26250	0	0	0	0
		III	1	1200	12	7920	0	0	0	0	10	7500	0	0	0	0
<b>Total</b>			<b>5</b>	<b>6000</b>	<b>53</b>	<b>34980</b>	<b>0</b>	<b>0</b>	<b>2</b>	<b>1200</b>	<b>97</b>	<b>72750</b>	<b>0</b>	<b>0</b>	<b>0</b>	<b>0</b>
5	Mulbagal	I	37	44400	0	0	0	0	1	600	53	39750	15	15000	0	0
		II	15	18000	0	0	0	0	2	1200	29	21750	8	8000	0	0
		III	6	7200	0	0	0	0	0	0	0	0	0	0	0	0
		IV	19	22800	0	0	0	0	0	0	0	0	0	0	0	0
<b>Total</b>			<b>77</b>	<b>92400</b>	<b>0</b>	<b>0</b>	<b>0</b>	<b>0</b>	<b>3</b>	<b>1800</b>	<b>82</b>	<b>61500</b>	<b>23</b>	<b>23000</b>	<b>0</b>	<b>0</b>
<b>Grand Total</b>			<b>193</b>	<b>231600</b>	<b>193</b>	<b>127380</b>	<b>0</b>	<b>0</b>	<b>569</b>	<b>341400</b>	<b>1018</b>	<b>763500</b>	<b>35</b>	<b>35000</b>	<b>1</b>	<b>300</b>

The above water impounding structures have a storage capacity of 0.0015 BCM. Further, it is proposed to implement the following soil and water conservation measures in the next 5 years in the district by incurring an expenditure of Rs. 66.290 lakhs.

Table 5.4: Action plan for Pradhan Mantri Krishi Sinchayi Yojana

Rs. In Lakhs 66,290

Sl. No	Name of the Works	Name of Taluks											
		Bangarpet		Malur		Mulbagal		Kolar		S V Pura		District Total	
		Phy	Fin	Phy	Fin	Phy	Fin	Phy	Fin	Phy	Fin	Phy	Fin
1	Nalabund	38	111.00	125	468.75	108	483.00	92	368.00	112	448.00	475	1878.75
2	Check Dam	59	300.00	146	578.00	72	282.00	82	287.00	96	336.00	455	1783.00
3	Farm pond	1850	2220.00	1700	2040.00	1800	2160.00	1800	2160.00	1850	2220.00	9000	10800.00
4	Trench cum bund (ha)	885.00	70.80	376.00	30.08	2047.00	204.70	2067.00	186.03	2058.00	185.22	7433	676.83
5	Desilting, Clearance and improvement of tank feeder channels (km)	478.27	7174.05	412.96	6194.40	521.91	7828.65	1111.50	16672.50	812	12180.00	3336.64	50049.60
6	Desilting, Clearance and improvement of Kalyani feeder channels	154	154	91	91.00	52	52.00	215	683.50	35	121.30	547	1101.80
Total (No.s)		2101		2062		2032		2189		2093		10477	
Total (ha)		885	10029.85	376	9402.23	2047	11010.35	1800	20357.03	1850	15490.52	3336.64	66289.98
Total (kms)		478.27		412.96		521.91		1111.5		812		547	

## 5.5 Convergence with MGNREGA

There are a total of 1, 91,619 MGNREGA job card holders in the district. 60% of the budget is for labour component and the same works out to Rs. 30,711 lakhs per annum @ Rs. 224 per day wages. However only about Rs. 15,268 lakhs has been proposed for convergence. Activities under MGNREGA are planned to conserve water by renovating the minor irrigation tanks through de-siltation, bund strengthening, repairs to waste weir and sluice, and aligning of field channels in public and private lands. Farm ponds proposed under PMKSY watershed activities are converged in the private lands under MGNREGA. The details are being planned year wise and government of Karnataka has proposed to cover maximum activities during 2016-17 & 2017-18. A water conservation policy to this effect is under preparation in Karnataka. The details of job card holders in each taluk in Kolar district is given in table no. 5.5.

**Table no. – 5.5: MGNREGA Job Card Holders across Kolar district (2016-17)**

Sl No	Names of the Taluka	Families availing 100 Days	HHs demanded jobs	Total Job cards issued
1	Bangarpet	6936	9002	45180
2	Kolar	511	10425	39751
3	Malur	253	7082	27022
4	Mulbagal	281	10127	42778
5	Srinivasapura	1357	12133	36888
	<b>Total</b>	<b>2572</b>	<b>48769</b>	<b>191619</b>

A comprehensive action plan has been developed for convergence of MGNREGA with watershed activities. The details of activities and cost estimates are provided in table 5.6.

**Table – 5.6 : Comprehensive action plan of PMKSY(OI)-MGNREGA (Convergence for Most vulnerable taluks)**

District: Kolar											
											Rs. 15,267.66 lakhs
Sl. No.	Component	Sl. No.	Name of the work	Physical	Unit Cost/Ha / No	Funds Required from			Total amount required	Total No. of person days to be generated	Remarks
						PMKSY (OI)	MGNREGA				
						Material	Wage	Material			
1	2	3	4	5	6	7	8	9	10	11	12
1	Field bunding & Strengthening of existing bunds in KBY (Ha)	1	Strengthening of existing bund & land levelling	5000.00 ha	0.35/ha	0.000	1575.00	175.00	1750.00	656250	
		2	Trench cum Bunding	3308.00 ha	0.090/ha	305.580	0.000	0.000	305.58	0	
2	Soil & Water Conservation Activities (Nos)	1	KBY Farm pond	5350	1.20/unit	6420.000	0.000	0.000	6420.00	0	
		2	Nalabund	271	4.00/stru	1084.000	0.000	0.000	1084.00	0	
		3	Check Dam	277	3.75/unit	1038.750	0.000	0.000	1038.75	0	
		4	Multi arch check dam	100	5.00/unit	0.000	200.00	300.00	500.00	83333	
3	Desilting, Clearance and improvement works	1	Desilting, Clearance and improvement of feeder channels (km)	1413.14 km	15.00/km	21197.10	0.00	0.000	21197.10	0	
		2	Desilting, Clearance and improvement of Kalyani feeder channels	297.00	1.00/unit	297.00	0.00	0.00	297.00	0	
		3	Desilting, rejuvenation and improvement of Kalyani	297.00	15.82/unit	0.00	3498.66	1199.00	4697.66	1457775	

4	Afforestation Activities (Nos)	1	Bund planting	30.00 lakhs	Rs.120/Sapling	0.000	3000.00	600.00	3600.00	1250000		
5	Dry-land Horticulture Activities (Ha)	2	Dry-land Horti	5000.00 ha	0.40/ha	0.000	1680.00	320.00	2000.00	700000		
6	Other activity (Nos)	3	Borewell recharge pit	4000	0.68/unit	0.000	1360.00	1360.00	2720.00	566667		
<b>Total</b>							<b>30342.43</b>	<b>11313.66</b>	<b>3954.00</b>	<b>45610.09</b>	<b>47,14,025</b>	



**5.6 State planned activities:** Under convergence, it is proposed to take up conservation measures to recharge bore wells, cleaning of Raja kaluve, construction of water harvesting structures and rejuvenation of Kalyanis to restore the water storage capacities.

**5.6.1 Minor Irrigation Dept.:** Minor Irrigation department, Government of Karnataka has planned to increase the command area under Accelerated Irrigation Benefit Programme (AIBP) by constructing 68 check dams of various sizes depending on the catchment and field realities. The work will be implemented in another five years' period at an estimated cost of Rs. 3,130 lakhs. The details of the same are given in table 5.7:

**Table no. – 5.7: Water harvesting structures proposed under Minor Irrigation**

Name of Taluk	Checkdams	
	Physical - no.s	Financial - Rs. In lakhs
Bangarpet	18	410
Kolar	14	600
Malur	17	1040
Mulbagal	11	530
Srinivasapura	8	550
<b>Total</b>	<b>68</b>	<b>3130</b>

**5.6.2 Agriculture dept.:** Watershed development activities under PMKSY are taken-up as per the agreement between centre and state governments, presently; it is shared at 60:40 ratio. Provision of micro-irrigation facilities through centre and state sponsorship programmes are also being implemented State government has exclusive schemes to support farmers in irrigation by providing subsidies to sprinkler sets, poly houses for nursery raising, farm ponds and organic farming under 'Krishi Bhagya Yojane'.

**5.6.3 Sericulture dept.:** Micro-irrigation (sprinkler and drip) and organic farming facilities are being promoted by the state government to improve water use efficiency in expansion of mulberry cultivation.

**5.6.4 Forestry dept.:** Forestry department will assist agriculture department in raising forest species for planting in watershed and other vacant common lands identified for the purpose. It has been proposed to raise 2 lakh seedlings per taluk per annum totalling to 10 lakhs per annum and for five years it will be 50 lakh seedlings. The total cost of this activity will be Rs. 2000 lakhs @ Rs. 40/- per seedlings.

**5.6.5 Groundwater Directorate:** Sub-surface dykes across the streams, mini percolation tanks, inverted wells and recharge pits are being promoted. Besides, the department also monitors groundwater levels and organise workshops to sensitise the general public about groundwater availability and its justified usage.

**5.6.6 RDWSD:** RDWSD implements source sustainability measures like percolation tanks, recharge pits & roof water harvesting in public buildings to augment groundwater recharge.

**5.6.7 Yargol project:** The Yaragol drinking water project work is under progress to supply drinking water to 45 villages and 3 municipalities in Malur, Kolar & Bangarapet taluks at an estimated cost of about Rs. 240 lakhs

**5.6.8 Urban Water Supply Augmentation:** Urban water supply in Kolar district is managed by the urban local bodies, but there is a small gap that needs to be filled to cover 100% population with piped water supply. The details of the same are provided below in Table no. 5.8:

Sl.No.	Name of the Urban Local Body	Percentage of pipe line laid	Balance pipe line to be laid	Estimated amount required for laying pipe line (Rupees in lakhs)
1	Kolar Municipality	70.00%	30.00%	150.00
2	KGF Municipality	78.00%	22.00%	210.00
3	Mulbagal Municipality	84.20%	15.80%	132.00
4	Bangarpet Town Council	65.00%	35.00%	300.00
5	Malur Town Council	69.70%	30.30%	450.00
6	Srinivasapura Town Council	82.00%	18.00%	110.00
<b>Total</b>				<b>1352.00</b>

**5.6.9 Water Supply and Recharge Augmentation through Yettinahole Project:**

This project is conceived with the twin objective of providing drinking water to the rain fed taluks of Bangarapet, Kolar, Malur, Mulbagal and Srinivasapura, through lifting of 4.906 TMC of water from Yettinahole during kharif season (June to October) and also recharging of ground water through M I Tanks in Kolar District. Drinking water is to be supplied through surface storage reservoirs to be built at Chikkarapanahalli in Bangarapet (0.875TMC), Yanadlahalli in Kolar taluk (0.722TMC), Kutrahalli in Malur taluk (0.421TMC), Meleri in Mulbagal taluk(0.468 TMC) and Tupalli in Srinivasapura taluk (0.356 TMC). Further, it is also proposed to recharge the ground water in 138 M I tanks by average proposed filling at 50% of the live capacity in these five Assembly constituencies.

The estimated items of works include constructing of gradient canals, lifting of water at source, Building distributary reservoirs, water storage reservoirs etc. The total cost of the project is estimated at Rs 1,08,113 crores and out of this the project expenditure pertaining to Kolar district is about Rs 1,000.88 Crores.

Table No. – 5.9: Component wise activities, estimated cost and period of implementation

Strategic Action Plan for Irrigation in District under PMKSY							
Sl. No	Concerned Ministry/ Department	Component	Activity	Total Number/ Capacity (cum)	Comm and Area/ Irrigation potential (ha)	Period of Implementation (5/7 yrs)	Estimated cost (Rs in lakhs)
1.1	MOWR	Har khet to pani	Ground Water recharge	121 MI tanks		5	124110
2.1	MOA & FW	Per drop more crop (Micro irrigation)	DPAP Drip	25,000 ha	25,000	5	30000
2.2	NHM		Drip for Horticulture crops	12,500 ha	12,500	4	11000
3.1	DOLR-MORD	PMKSY Watershed	Farm ponds	9000		7	10800
3.2	DOLR-MORD		Check Dams	455			1783
3.3	DOLR-MORD		Nallah Bunds	475			1879
3.4	DOLR-MORD		Kalyani rejuvenation	547			1102
3.5	DOLR-MORD		Trench cum bund in ha	7433			677
3.6	DOLR-MORD		De-silting, clearance & improvement of tank feeder channels	3336.64 kms			50050
4.1	DOLR-MORD	MGNREGA	Convergence with PMKSY watershed work				15268
5.1	State Irrigation Department	AIBP	Checkdams for Minor Irrigation	68 no.s		5	3130
5.2	Forest Dept.	Forest Development	Agro forestry & Block plantation			5	2000
5.3	Urban Local Bodies	Municipal Water Supply	Pipe line laying	6 towns		5	1352
5.4	Yargol Drinking Water Supply project	KUWS&DB	Drinking Water Scheme	45 Villages & Towns in Malur, Kolar & Bangarpet		5	240
5.5	Yettinahole Project	KNN Limited	Drinking Water and to Recharge ground water	138 MI Tanks		5	100088
	<b>Total</b>						<b>353479</b>

**REFERENCES**

1.	District Census Handbook, Kolar – 2011: Published by Directorate of Census Operations, Karnataka
2.	Kolar District at a glance – 2014-15; Published by District Statistical Officer, Kolar
3.	Groundwater Information Booklet, Kolar District – August 2012: Published by Central Ground Water Board, South Western Region, Ministry of Water Resources
4.	Kolar District Industrial Perspective Plan – 2013-2018; Published by District Industries Centre, Kolar, Department of Industries and Commerce, GoK
5.	Watershed Atlas of Karnataka – 2005; Published by KSRSAC, GoK, Dept. of IT, BT & S&T
6.	The Soils of Kolar District (Karnataka) for land use planning– 1988; Published by NBSS&LUP, ICAR, Nagpur
7.	Tank Register (28 columns) of Kolar district; Published by Minor Irrigation Department, GoK
8.	DPR of Kolar district for PMKSY-OI with focus on rejuvenation of traditional water bodies, kalyanis (step wells) and rajakaluveys (Feeder channel) – unpublished report (2016) of Department of Agriculture, Kolar

**APPENDIX – A**

**Case Studies on water conservation and rejuvenation of surface water bodies**

**1. Krishi Bhagya (Agro Bliss)**

Nagarja S/o Muniyappa, Venugopalapura of Bangarpet taluk cultivates 6 acre of dry land without Irrigation. a bore well was dug in 1982 and used ground water to cultivate horticulture crops like potato, tomato, sericulture, ragi and red gram .After 1995 his bore well became defunct due to over exploitation after that all 3 new bore wells were also failed. Later the farmer became a rain fed cultivator and experienced severe economic crisis due to consecutive drought in the district.





The farmer was motivated by the Krishi Bhagya Scheme of agriculture department and excavated 21X21X3 m farm pond. During June showers the farm pond was completely filled with water. The farmer was able to take up 2 crops in *Kharif* season, first he cultivated sesamum which fetched Rs.3000 followed by finger millet with a harvest of 10 quintals yield per acre and dry fodder even under rain fed condition whereas ragi crop grown in check plot failed. He adopted sprinkler micro Irrigation system using farm pond water for mulberry crop and was able to rear 200 laying's which fetched a net income of Rs. 60,000. Additionally fodder was also grown in small area.

Huge demand is created in the district for the Farm pond after seeing the many fold benefits. Many innovative farmers have harvested good crop yield even during the drought situation by providing lifesaving irrigation during dry spells. Further, many farmers have diversified their cropping from dry land cereal crops to greens and vegetables around the farm ponds thus reaping good income.

Now more and more farmers are coming forward to invest and get benefit of Krishi Bhagya Scheme. There is huge scope for saturation of the scheme in the district but at present the implementation is restricted by fund scarcity.

## **2. Borewell recharge structures under MGNREGA**



Depletion of water table in the district is a major concern. Due to population growth and demand for Agriculture/Horticulture produce, underground water is



rapidly depleting. Present depth of borewells is between 1500-1600 ft. Recognizing this fact, Zilla Panchayath, Kolar under MGNREGA implemented the recharging activity to 3698 community bore wells with the objective of rejuvenating the existing bore wells by draining the rain water into the bore well for percolation. This has led to recharge of many defunct bore wells, in the districts.

### **3. Jannaghatta watershed programme by FES and ITC**

#### **a. Soil & Moisture Conservation**



Initiatives of district administration coupled with ITC's funding to FES (NGO) to implement Soil and Moisture Conservation works in Kolar and Malur taluks led to transformation in people's participation. The program

was launched by the Deputy Commissioner of Kolar on 18 June 2015. This is the first time ITC has partnered FES in the southern region of India. The team could successfully implement restoration activities of Gowdahalli and Bommasandra tanks that were planned in the first quarter and thanks to the copious rains in November 2015, the tanks were filled till the sluice gate for the first time in the last 10 years.

**Gowdahalli Tank:** 9628 m<sup>3</sup> of desiltation was completed in Gowdahalli tank bed area. This excludes 326 m<sup>3</sup> of silt taken by farmers for applying in their fields,



41.5 m<sup>3</sup> of feeder channel revetment, and 768 m<sup>3</sup> of murrum applied to the bund. De-silting was undertaken in the surplus weir channel to the tune of approximately 100 m<sup>3</sup>. 15000 sq.m of bush clearance and 616.8 cum of feeder channel de-siltation were the other major activities undertaken in Gowdahalli tank.

**Bommasandra tank:**

In Bommasandra, 11391 m<sup>3</sup> of soil was de-silted and used for bund strengthening. 4595 m<sup>3</sup> of bund improvement also completed. 4354 sq.m of grass turfing was done on the bund as well. 29304 sq.m of bush clearance was done. 17 chainage stones were fixed and soil was used for bund strengthening

**b. Farm Pond Works:**

Apart from the tank restoration works, the team has completed 15 farm ponds for the twin purpose of protective irrigation and ground water recharge in identified fields of small and marginal farmers, so far.





**c. Afforestation**

In December, the team initiated afforestation activities in suitable common lands such as gunduthop and grave yards. Due to bountiful rains received this year, the team felt that this is an appropriate time to implement plantation of select common land species such as



neem, pongamia, jamun, and huvarasi. Totally 8 acres of land got covered. 1535 saplings were planted out of 1950 saplings bought from nursery and the remaining saplings shall be planted in the next season. The remaining species not planted are being cared for by the villagers themselves. Since these activities are

undertaken in Common lands, the respective village development committees have taken responsibility for their protection and development.

**District of Tanks and Kalyanis**

The abundant water bodies gave Kolar its reputation as district of lakes and kalyanis. Understanding the importance of water, the common man and the rulers of those periods were successful in construction of series of tanks along the lineaments (which are now been the scientific basis for water bodies) with their astonishing and profound traditional but technical knowledge of constructing water recharging and storage structures. These tanks not only served the purpose of irrigation but remained integral part of rural livelihood supporting their drinking, domestic and other requirements. Most of the cultural, educational, religious, spiritual and historical institutions were built around the water bodies giving it a prime importance. Many stories, folk songs and lavanis were created on them apart from many historical truths and beliefs.

However, with the advent of so called now-a-days civilization and developments, these traditional water bodies remained neglected, un attended and lost their importance. Thus, the link between the traditional and modern world got detached. With the introduction of new borewells and tubewells, the openwells, lift irrigation, surface irrigation and associated sustainable cropping systems, kitchen gardening etc., completely vanished. The concept of commercial and business crept into sustainable and traditional agri-horti system.

Palar, North Pennar, South Pinakini and Papagni are the four major rivers of the undivided Kolar district. But, unlike others, they are not perennial water sources, they fill only during good years of monsoon. Thus, all the minor and major tanks of the district purely depend on rain water that flow from their respective catchment area. Turning the pages of our ancient history, it reveals that most of these tanks are built during the reigns of Ganga, Cholas, Pallavas and Vijayanagara emperors. It is fascinating to know that all these tanks were built with the clear sense of today's

civil engineering knowledge. Each tank has its own catchment area, water spread, impounding area, storage capacity, inlet and outlets and the command area.

### **TANKS**

The wisdom with which the ponds and lakes are built in Kolar is unique and amazing. Though the district is dry without any perennial river sources, all the water bodies/harvesting structures are built along the aquifers preventing soil erosion, augmenting underground recharge and supporting the village water requirement even after 2-3 continuous droughts through surplus surface water storage. Around 4000 series of tanks are built in undivided Kolar district which appear like a garland of water bodies. The excess discharge of one tank fills the next and so on. Thus, through mere gravity flow all the tanks used to fill during good years of rain. There are about more than 1000 such tanks in Palar river basin alone. But, due to encroachment, greed of mankind and inhumane nature of people the links between these series of tank are cut, thus, damaging the rich heritage of Kolar.


Before independence, there were separate set of rules and procedures for tank maintenance in each village. Tank maintenance committee was responsible for distribution of water and its annual maintenance with the help of "Neeraganti", who is appointed by these villagers. He was paid a piece of land by government and by way of grains (kind) by the farmers of command area. Villagers used to treat these tanks as their own asset and their repairs and maintenance was carried out using their own local resources and "Shramadana". Normally, in every summer, villagers used to take up de-siltation of tanks and apply the same silt in to their lands; thus, achieving the dual purpose of maintaining the water storage capacity of the tank and also enriching the soil fertility.



Malur Taluk Field condition photos of Tanks and feeder Channels









Bangarpet Taluk Field condition photos of Tanks and feeder Channels











12°56'10.6":78°8'7.6" ±8m  
Fri Jun 10 14:13:07 GMT+05:30 2016  
WGS84  
WGS84  
0°0'  
0.0:500000.0  
3°

**JUNJANAHALLI (VENKATARA0 KERE)**  
**A.JOTHENAHALLI GRAMA PANCHAYATH AT BANGARPET TALUK**



WGS84  
WGS84  
0°0'  
0.0:500000.0  
3°  
Fri Jun 10 14:06:41 GMT+05:30 2016

**JUNJANAHALLI (VENKATARA0 KERE)**  
**A.JOTHENAHALLI GRAMA PANCHAYATH AT BANGARPET TALUK**

Mulbagal Taluk Field condition photos of Tanks and feeder Channels





**Mulbagal taluk, Gudipalli G.P, Kammasanahalli  
Hosakere Tank**



**Mulbagal taluk, Gudipalli G.P,  
Kammasanahalli Hosakere Feeder  
Channel**



**Mulabagal Taluk, Hanumanahalli G.P, & Village, Doddakere Tank**



**Mulabagal Taluk, Hanumanahalli G.P, & Village, Doddakere Feeder Channel**





**KALYANIS (Step wells near temples)**

Numerous kalyanis were built with smart engineering and designs in the district have shown the unmatched wisdom of our ancestors. Sadly, the history of kalyanis and their actual numbers have not been documented. Many are attached to temples giving them a sensational cultural and spiritual touch. The design and built of these kalyanis are very unique. Many built in the dwelling location serve their daily drinking and domestic requirement. They remained integral part of their living. They were not only the structures, but were the assets created for the use of past, present and future generations in their memories. Most of the kalyanis are now becoming the sites for irresponsible dumping of all kinds of garbage. It is distressing to know how people neglect their own water heritage spots in the most despicable manner.

Notable point is that, though many tanks, ponds and kalyanis are constructed on common land, equally they are built on the valuable cultivable lands donated by the great philanthropists.



**Kurudumale Temple Kalyani, Mulbagal Taluk**

The present generation has completely forgotten the great sacrifice of our great grandparents who did all these for their future generation to live happy and contented life. But, what are we doing? do we remember what we owe them ? is this the respect and honor we show for their sacrifice? is it not the right time to open our eyes and act on their restoration, rejuvenation and improvements and bring back its glory?



The district with numerous number of open wells and tanks has now completely lost its heritage resulting in dry and defunct borewells with groundwater levels reaching beyond thousand feet. The water thus lifted with huge investment is becoming unfit for agricultural and drinking purposes due to heavy contamination with heavy metals and fluorides.

Thus it requires immediate intervention for revival of these traditional water bodies of the region to get back the pristine glory of the district. In this back drop, a detailed project report is prepared under PMKSY-OI attempting to saturate all the soil and water conservation treatments that are required to be taken up.

**Photos of Kalyani rejuvenation work taken under MGNREGA**

**Bangarpet Taluk, Bethamangala G.P., Kalyani before and after rejuvenation work**




**Bangarpet Taluk, Sulikunte G.P., Siddanahalli village Kalyani before and after rejuvenation work**



Bangarpet Taluk, Karahalli G.P., Margal village Kalyani before and after rejuvenation work



Bangarpet Taluk, Hunkunda G.P., Badamakanahalli village Kalyani before and after rejuvenation work





**Kalyanis of Kolar Town****1. SomeshwaragudiKalyani :**

Kalyani is situated on the left side of temple with dimension of 60x60 ft. along the boundary, two ft high guard wall is also constructed. De-siltation of Kalyani along with some restoration work and fencing will add beauty. It is very near to the renowned Kolaramma temple of the town. Being a big structure, it can recharge the borewells nearby and thus can augment domestic water requirement of the surrounding population.



2. ShivagurumathadaKalyani :

It is situated on the left of Venkateshwara theatre off old Madras road. Out of two Kalyanis, the one to the north is completely silted up while the second one to west side is spreading in 40x40 feet area with stone steps.






3. Girimaji family Kalyani :



Three Kalyanis were constructed on the way to Antharagange for carrying out Shradha and other religious activities of Hindus. Among these three, one is removed for building up girls diploma college while, the other two are silted up completely and require immediate intervention.

4. Venugopalswamy Temple Kalyani :

There are two Kalyanis attached to Venugopalswamy temple which is adjacent to





GunikarRamappa tank. Both the temple and Kalyani were in the same premises earlier and got separated after the constructions of roads towards clock tower and Tekal. The Kalyani situated to the left of Tekal road is called “Pithrukunte” as it was used for Pithrukarya of Hindu religion. But, now it is completely encroached and silted up. However, Ashwathakatte which was then constructed behind this is still seen. On the same road, towards right, VenugopalaswamyKalyani of 60x60 ft. size still exists. Even today, this is a centre of attraction for many when filled with water. However, this also requires desiltation and rejuvenation.

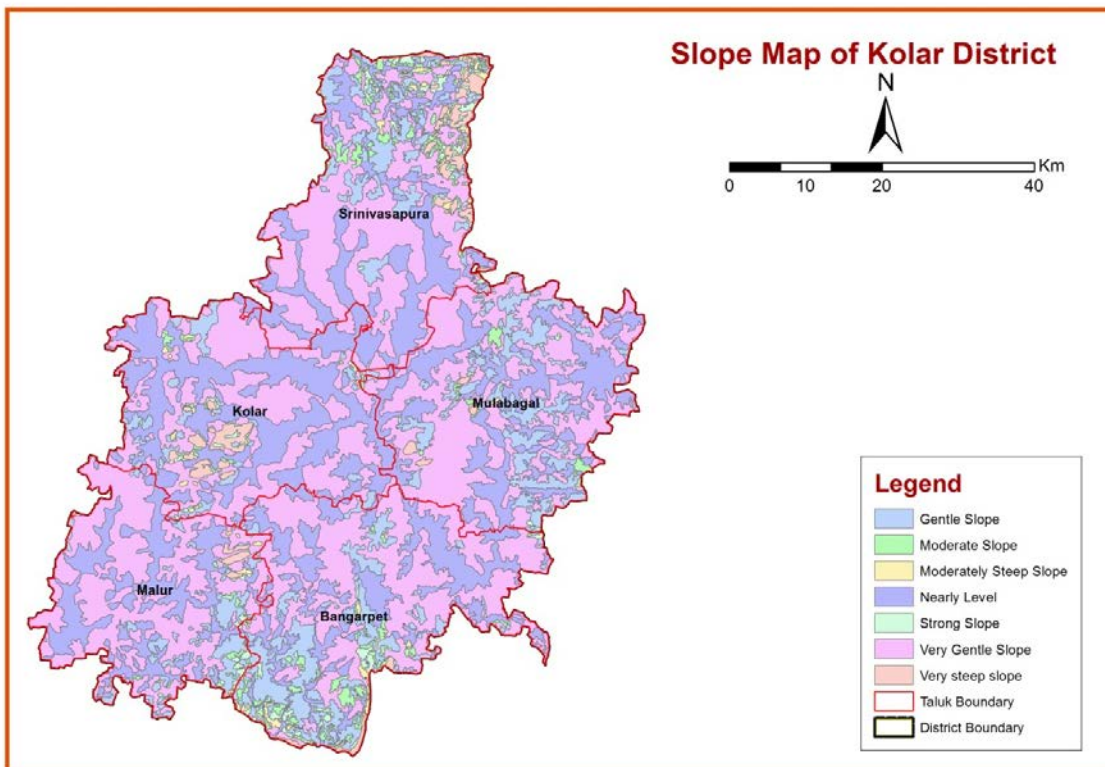
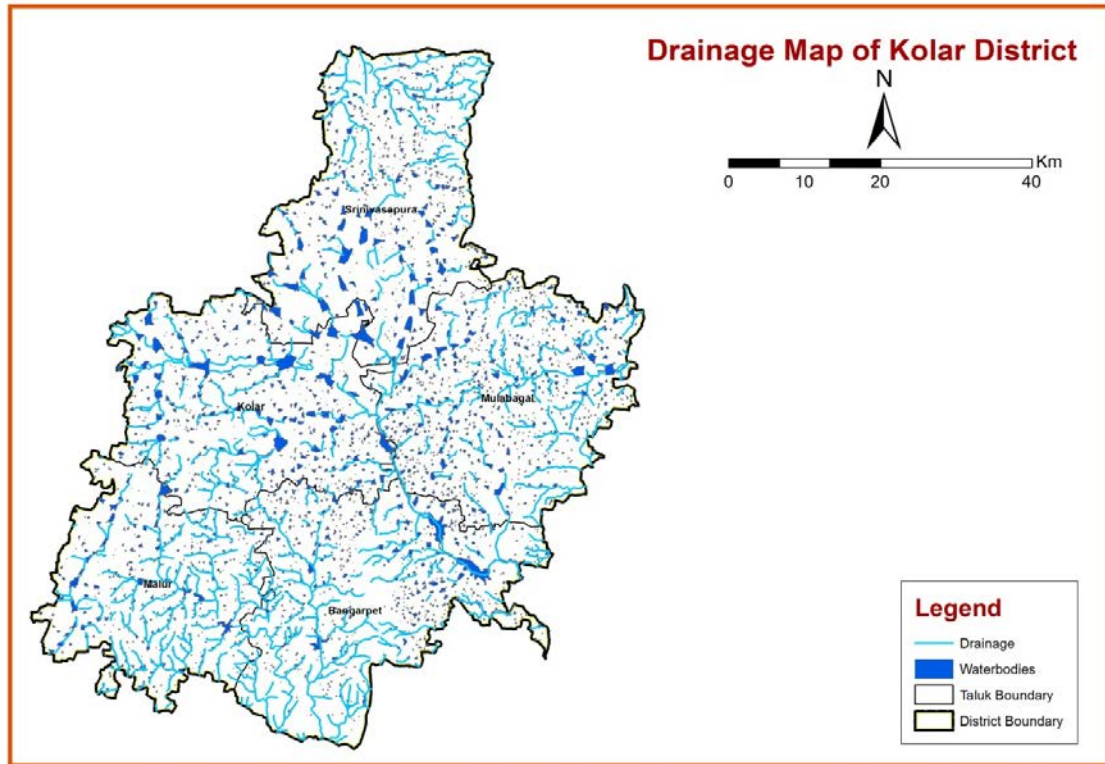
#### 5. NagarakunteKalyani :



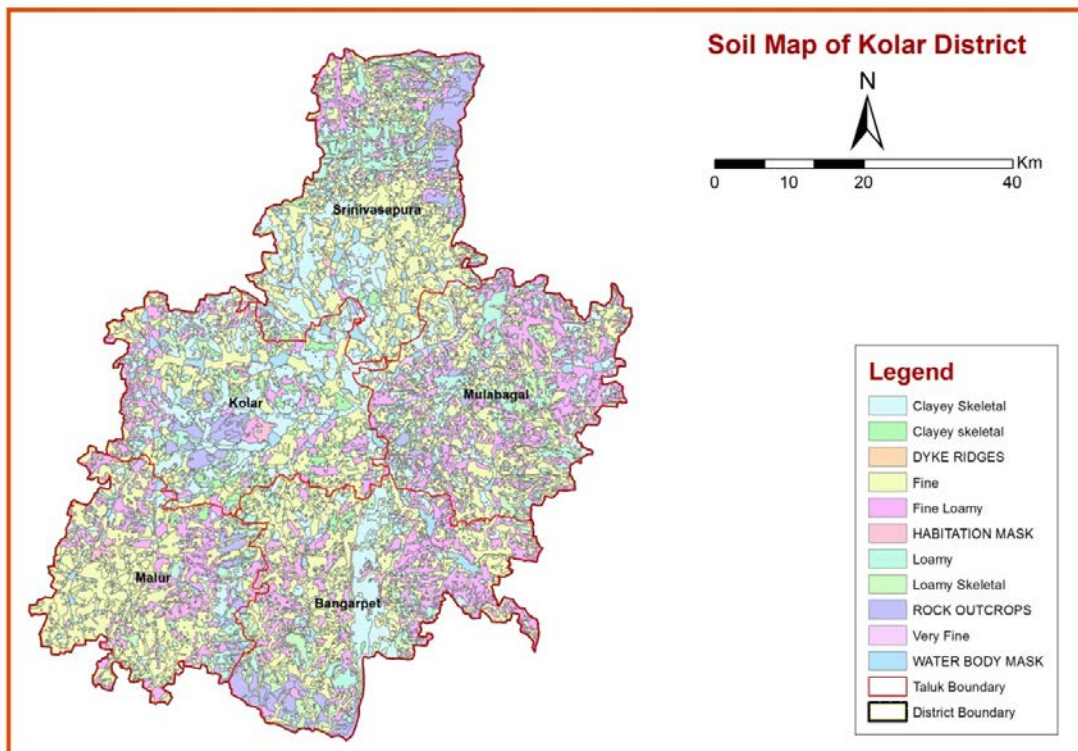
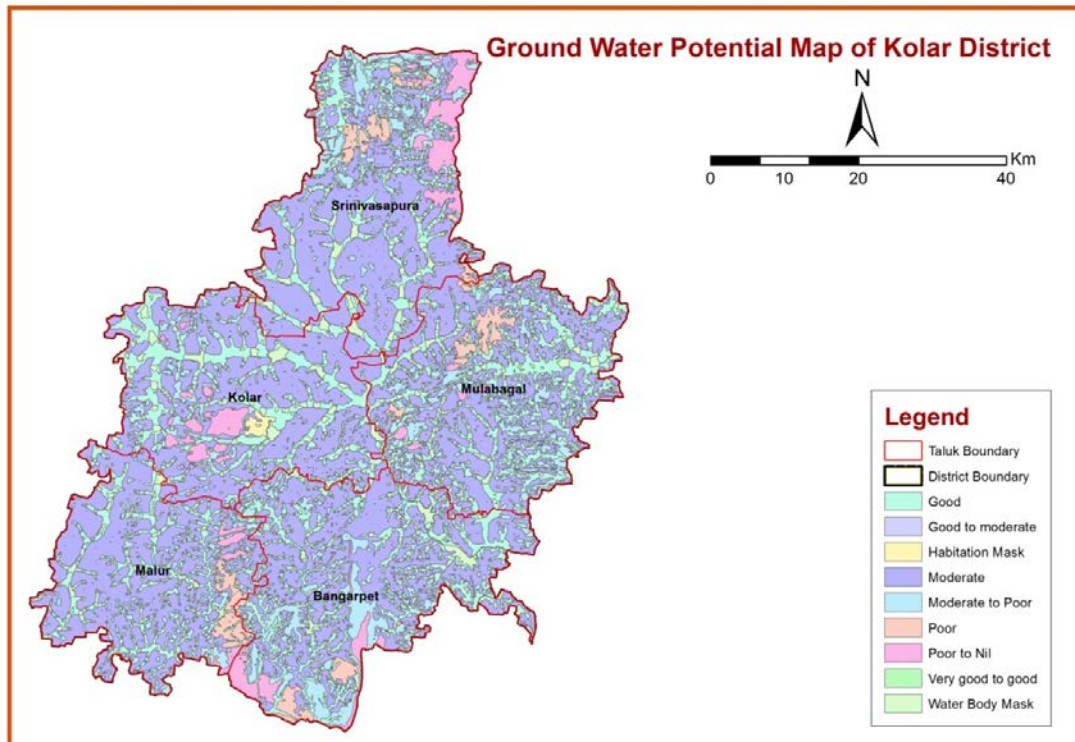
It is considered to be the biggest, deepest and beautiful Kalyani of the town. It was constructed with the dimension of 200x100x100 ft for the use of both Nanjundeshwara and Venkateshwara temples. It has steps all around and a tower at the centre. The feeder channels of this tank are completely encroached and the water body is completely silted up and filled with debris. It is high time the structure is desilted and rejuvenated.

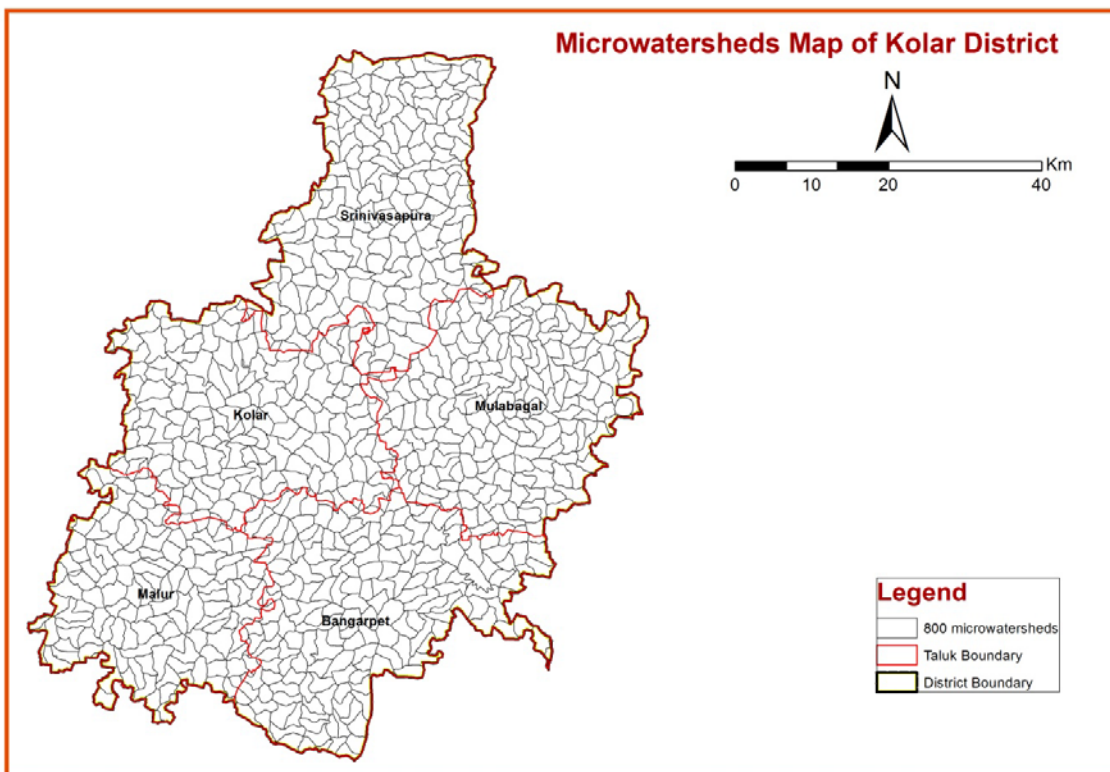
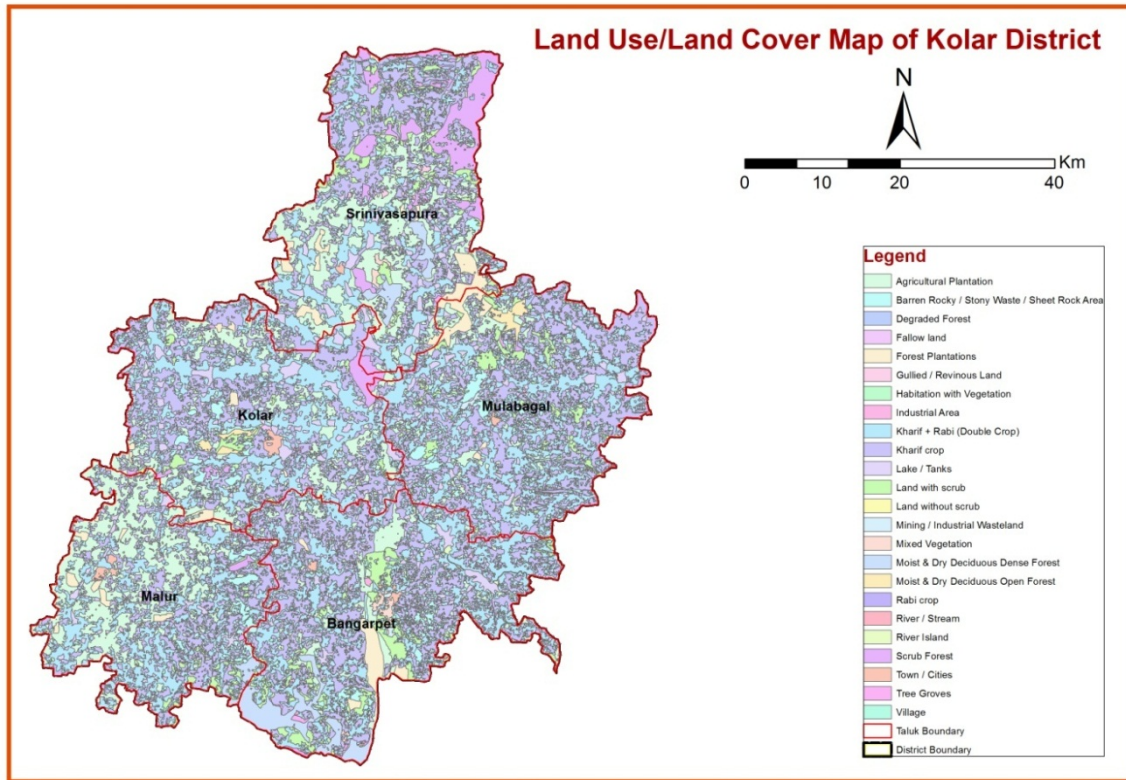
APPENDIX – B

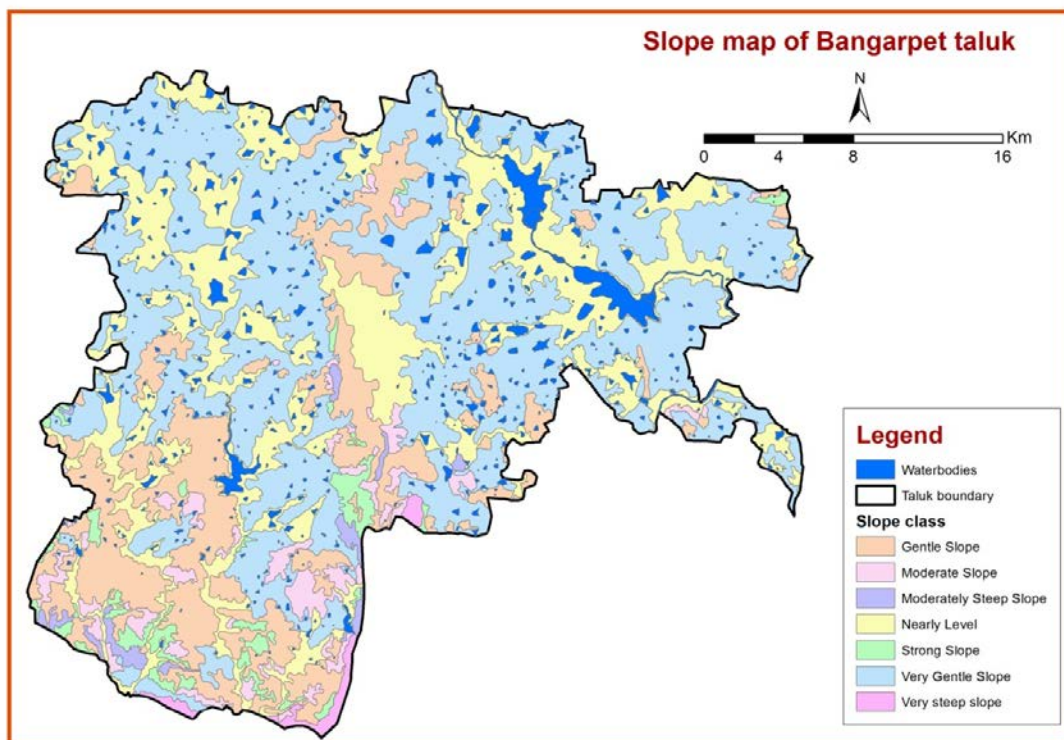
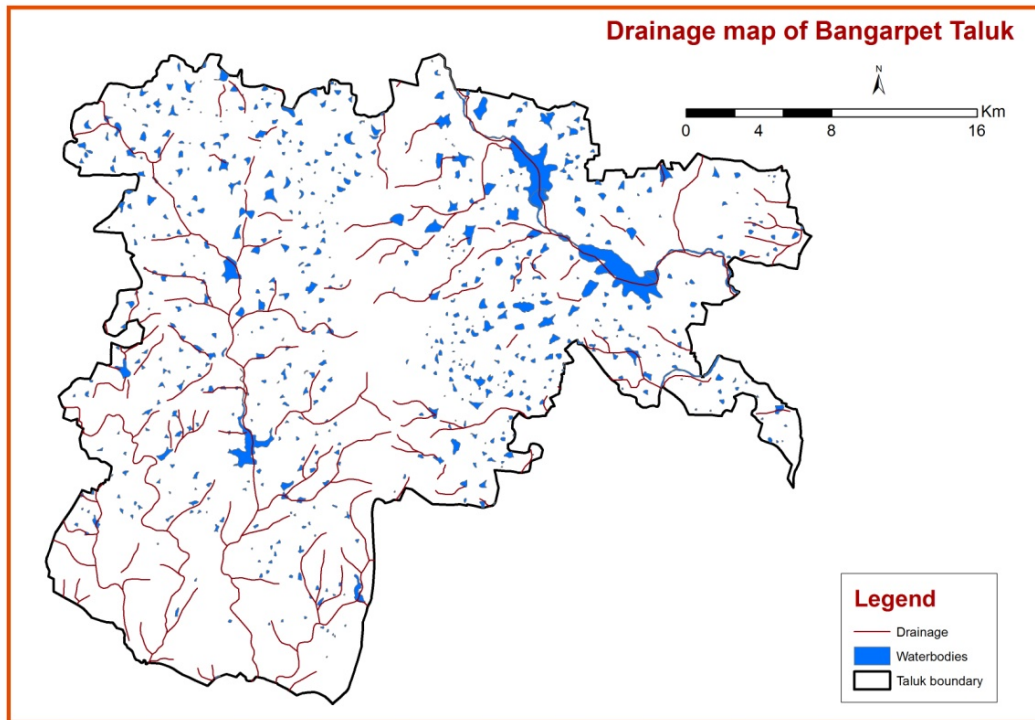
(Thematic maps – District and Block wise)



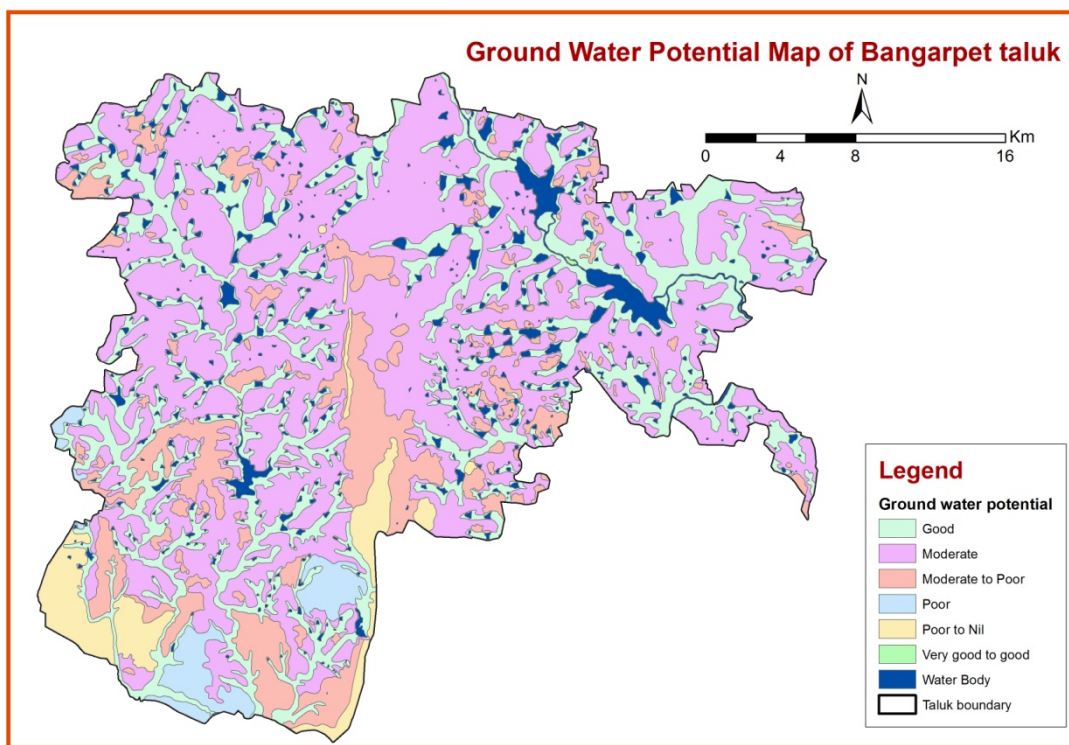
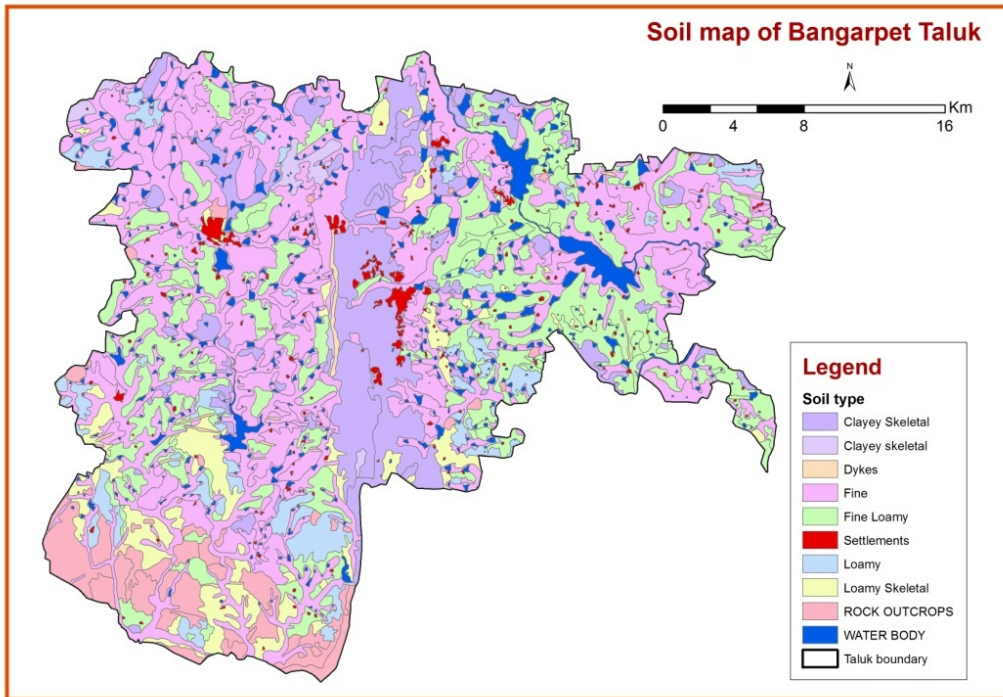


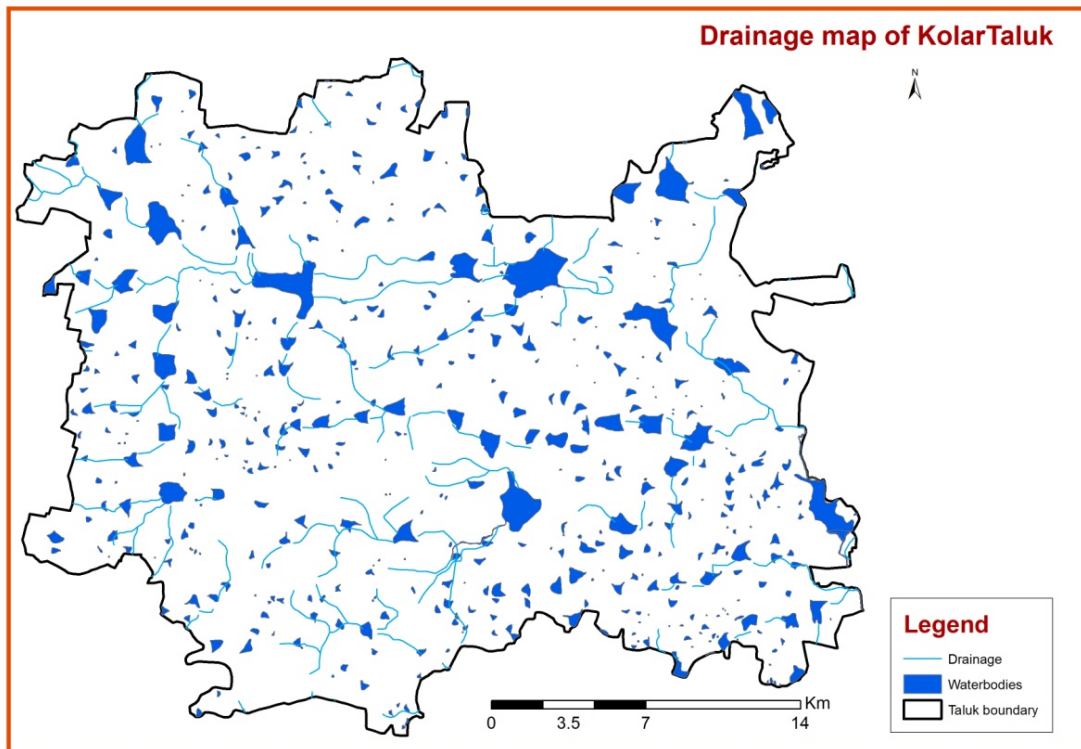
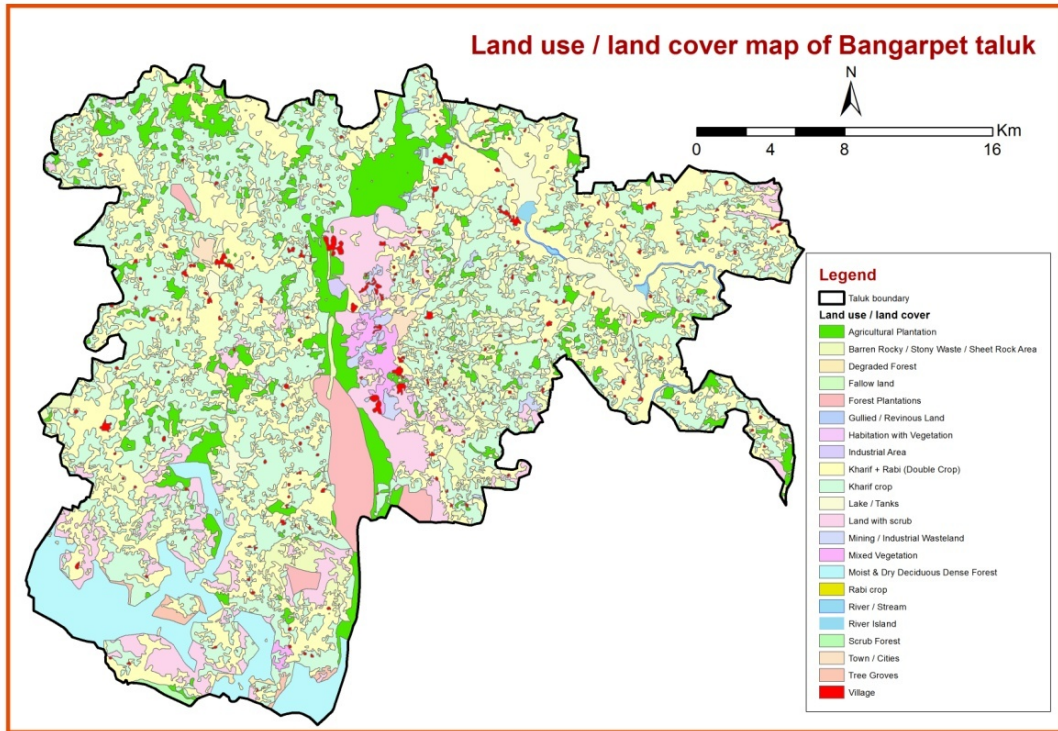




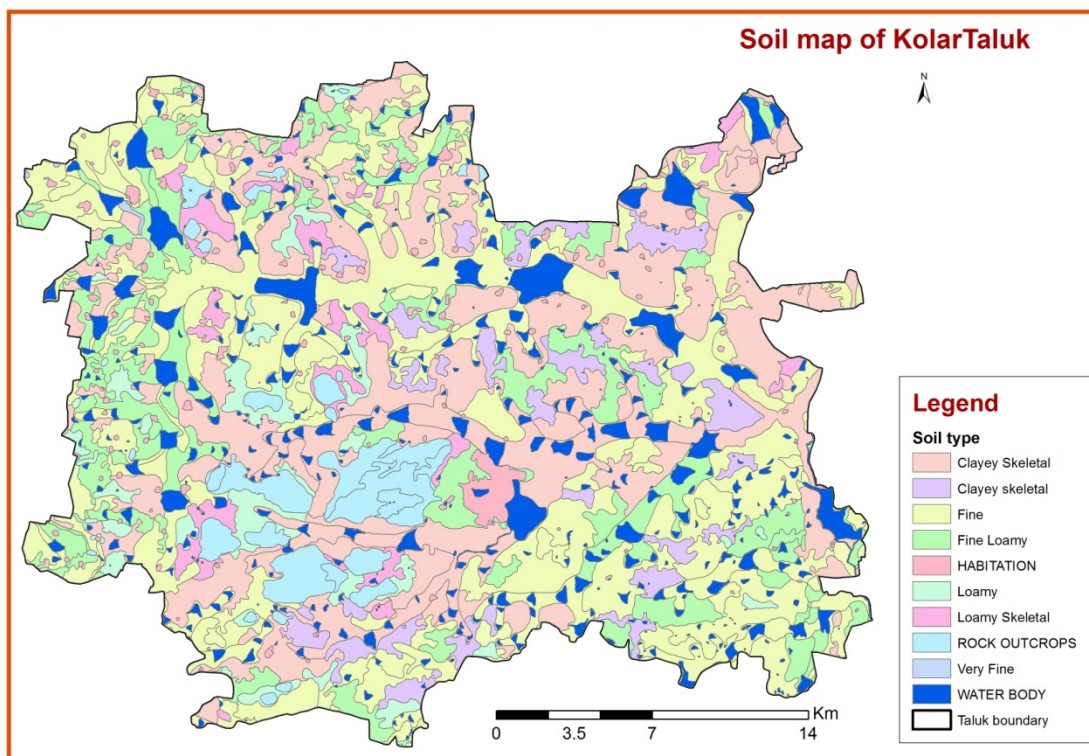
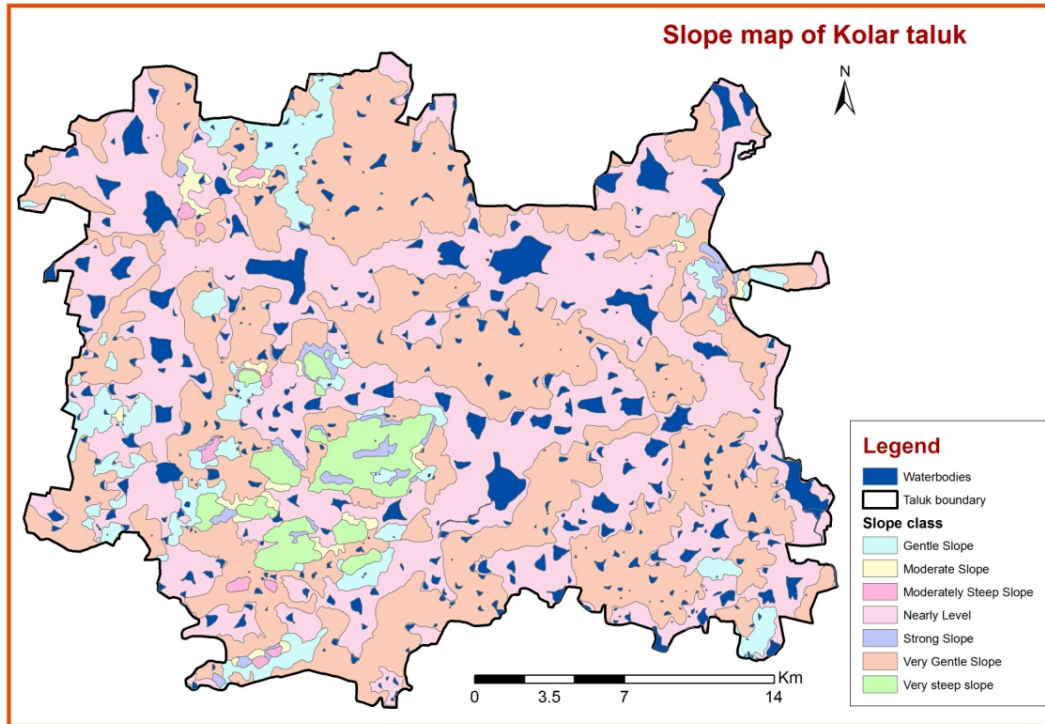




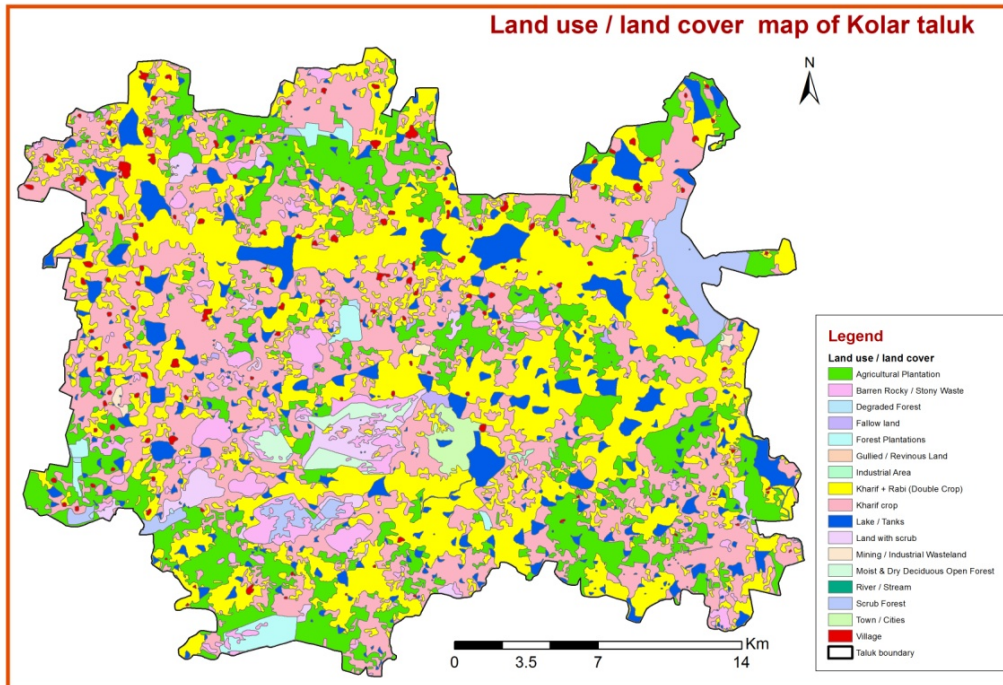
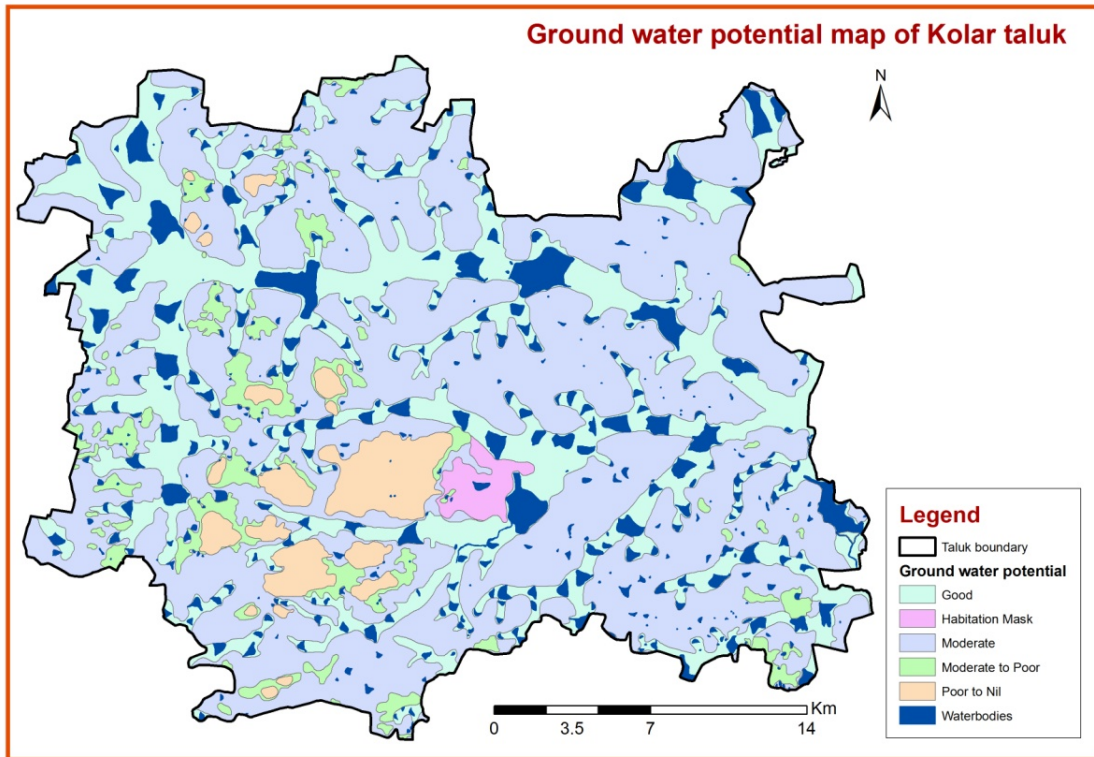


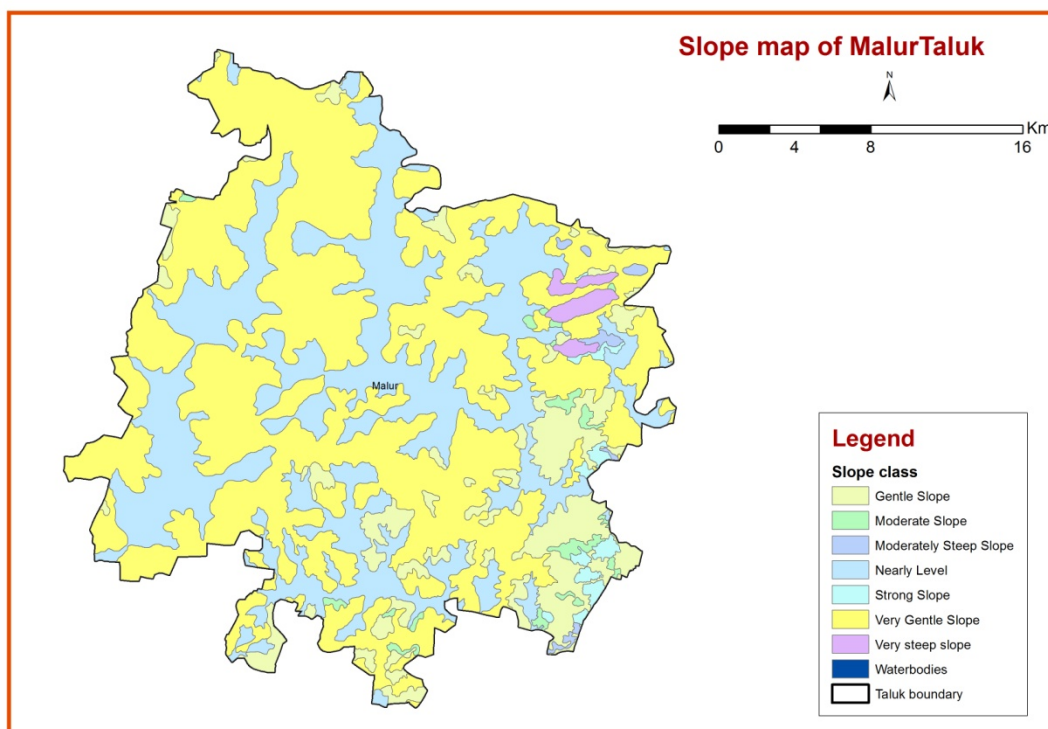
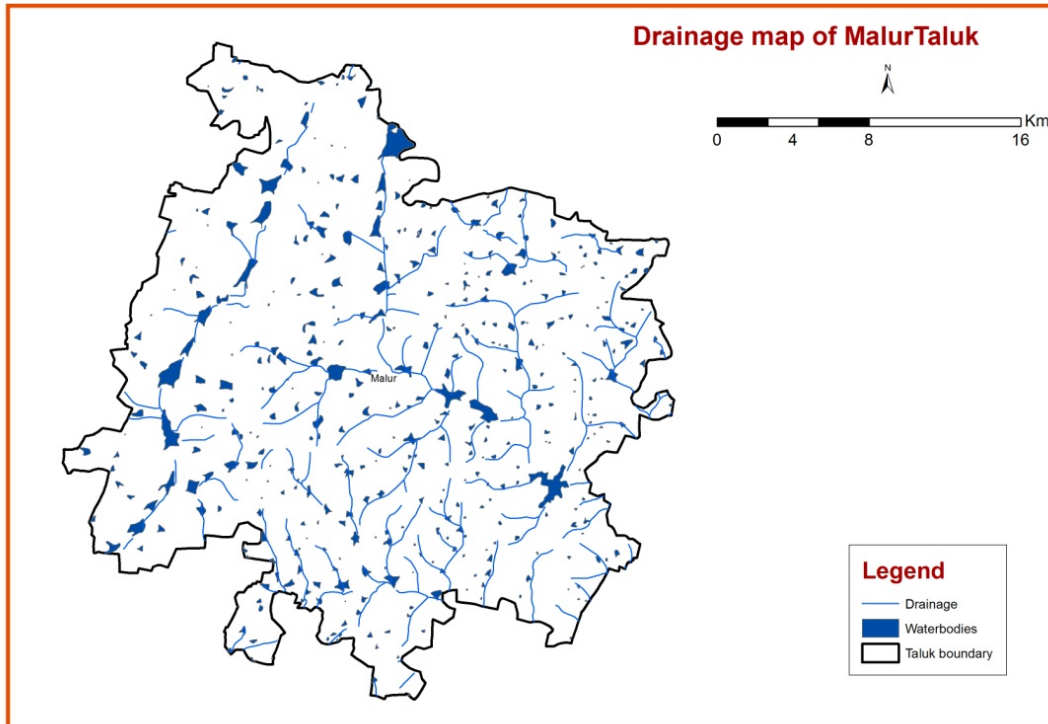


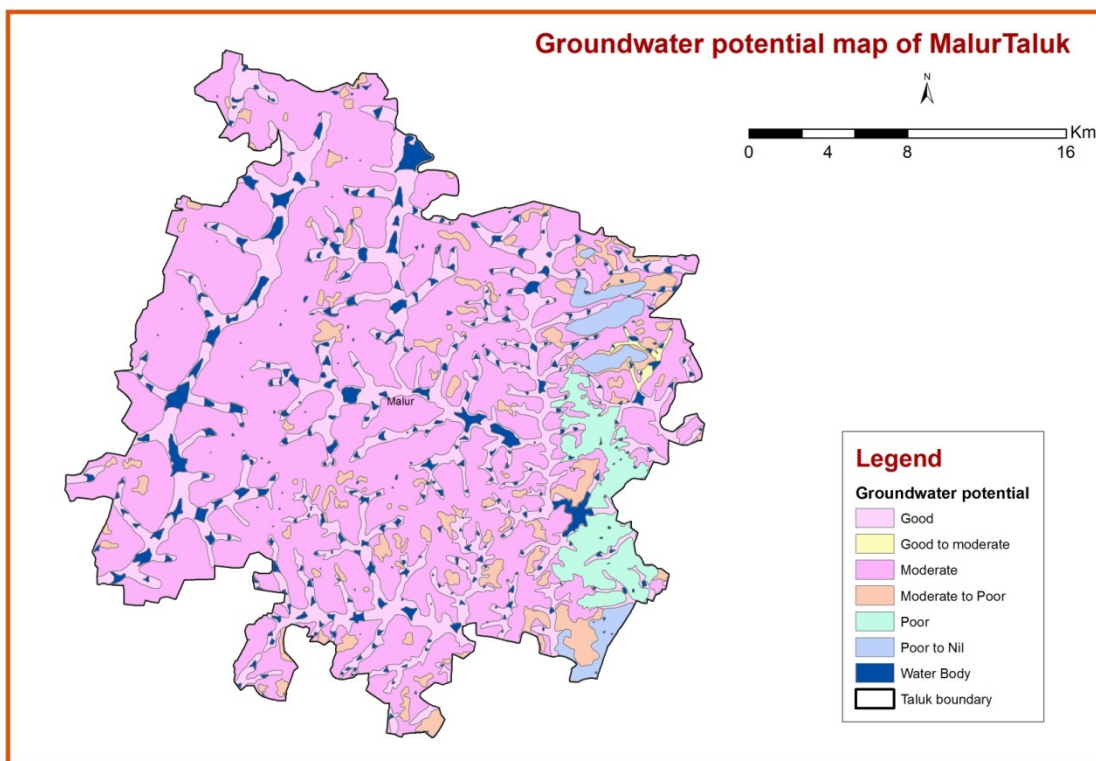
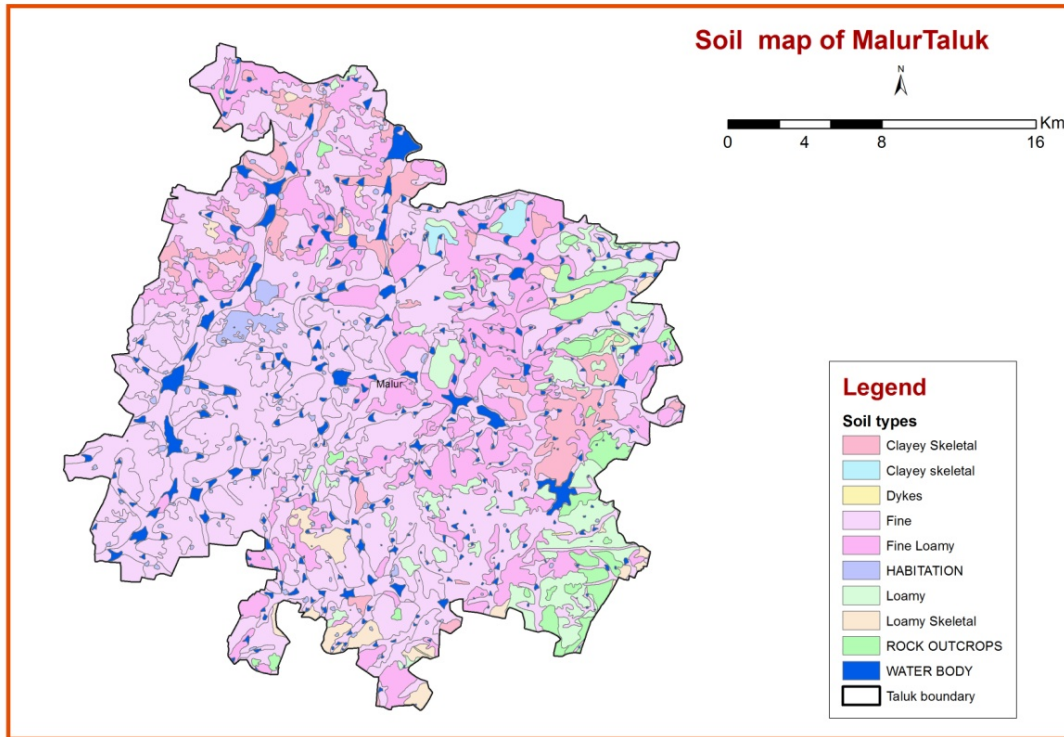




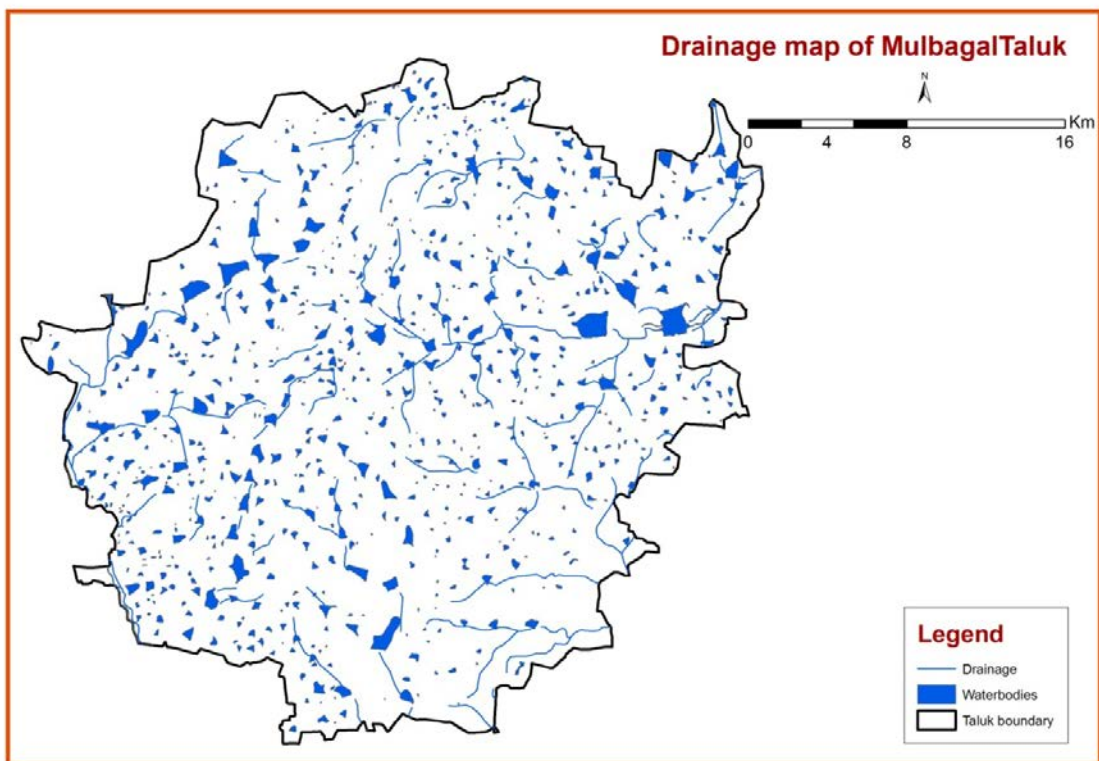
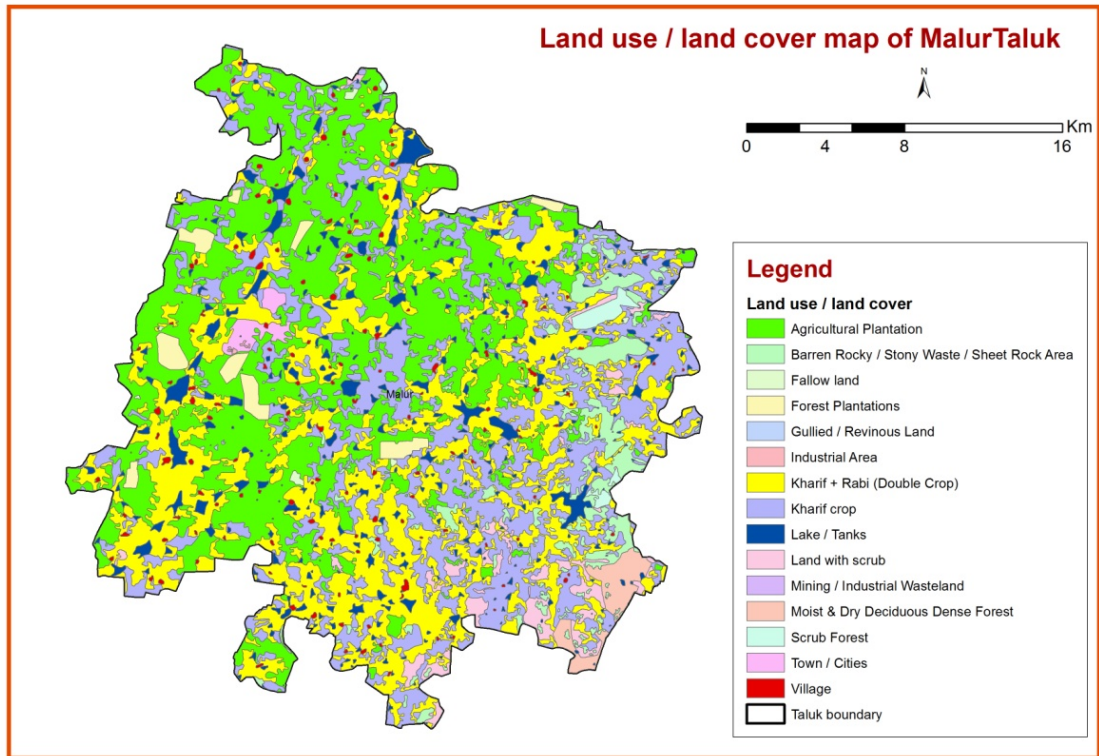




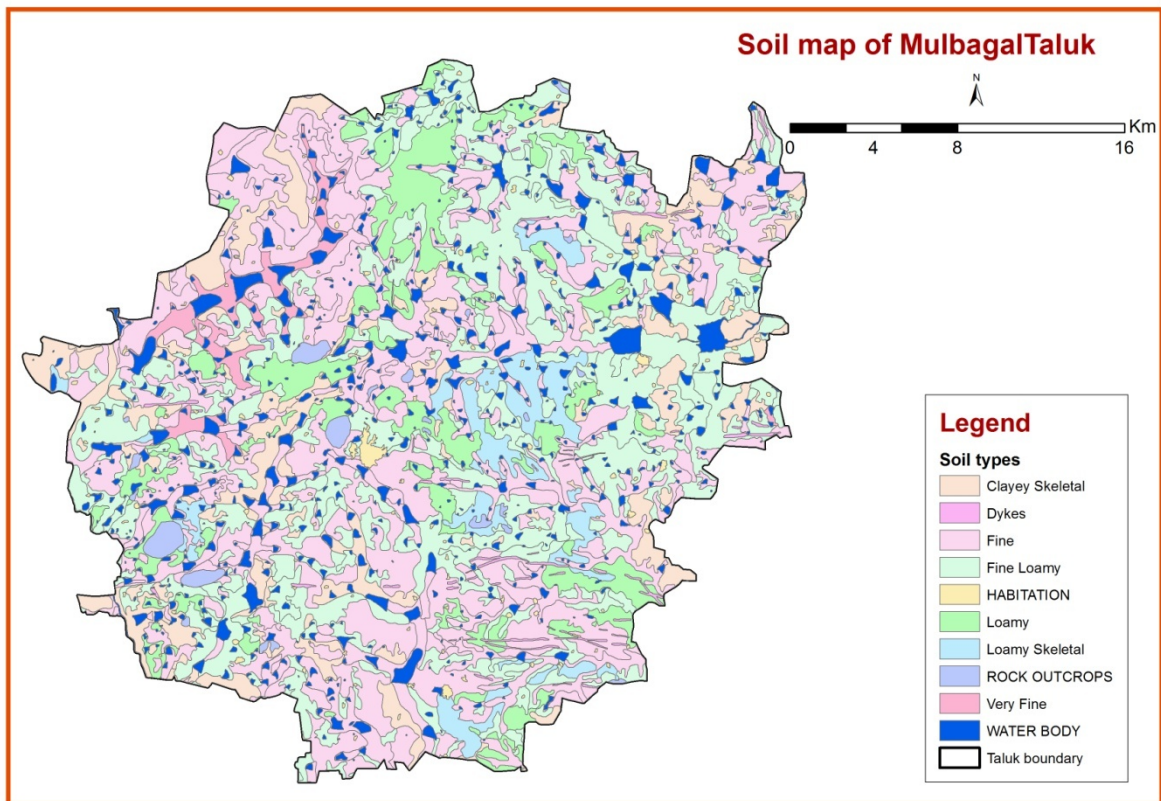
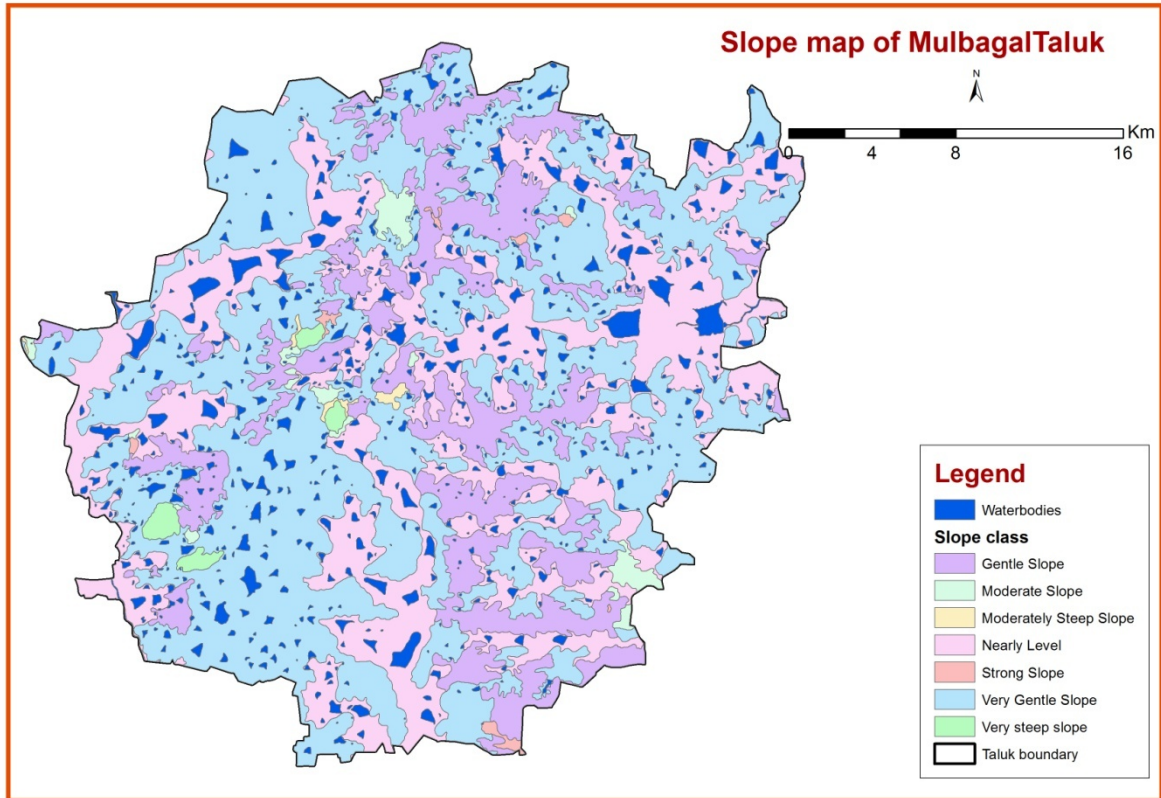


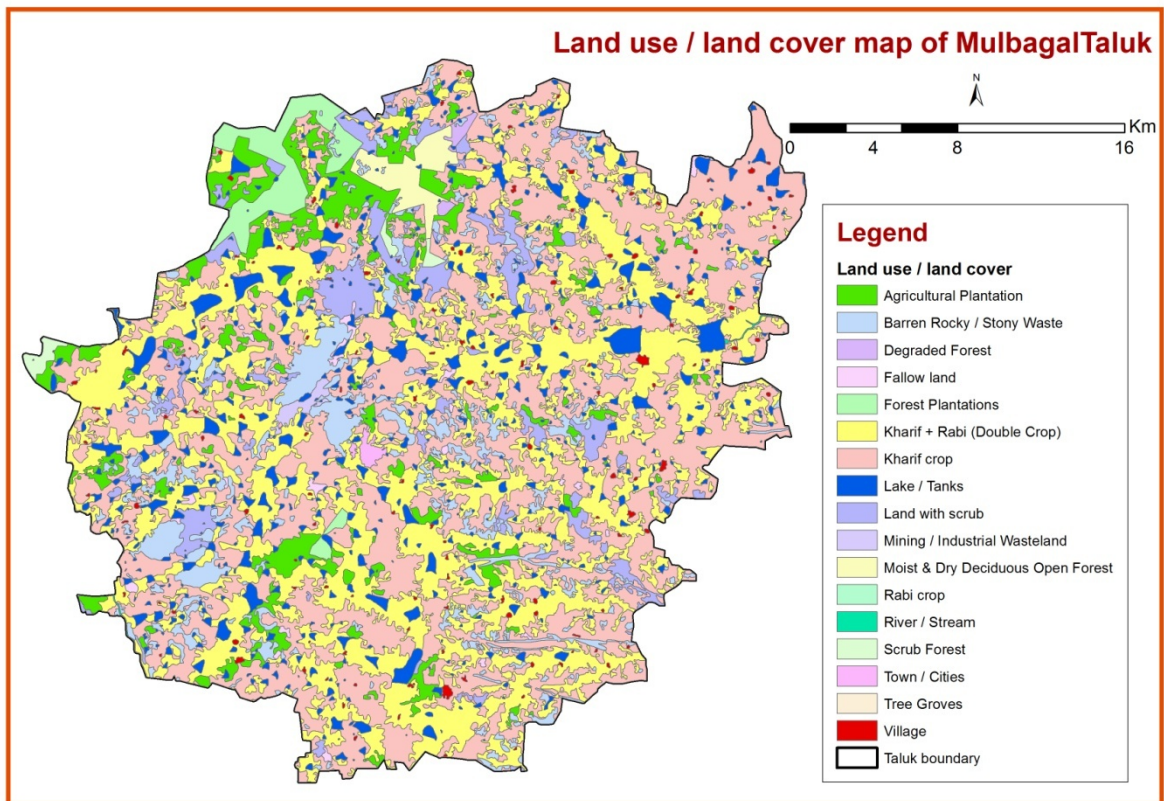
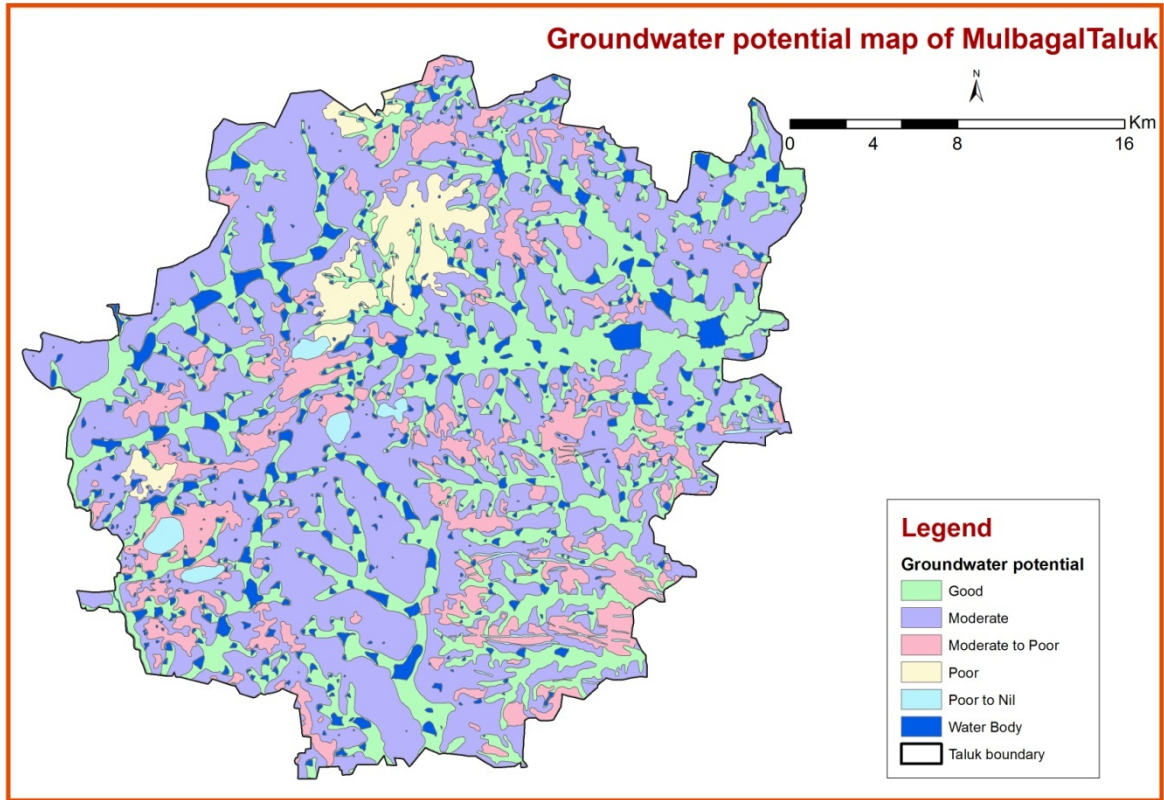




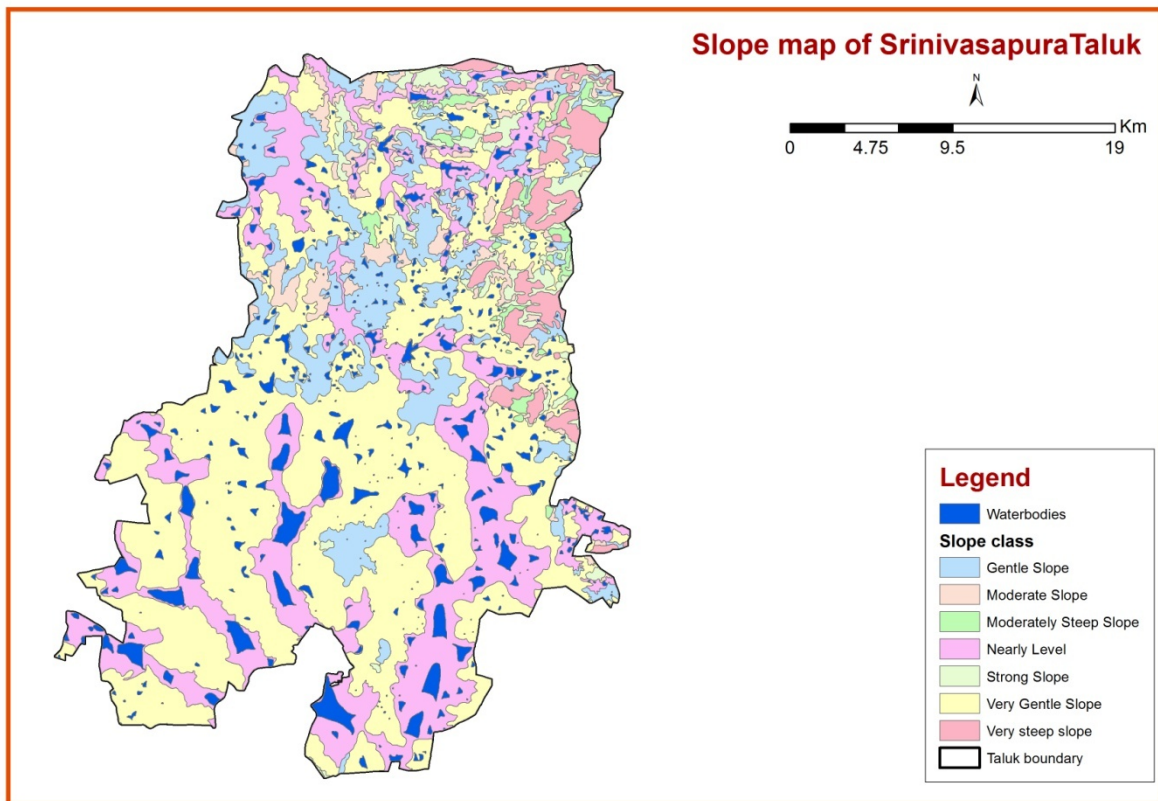
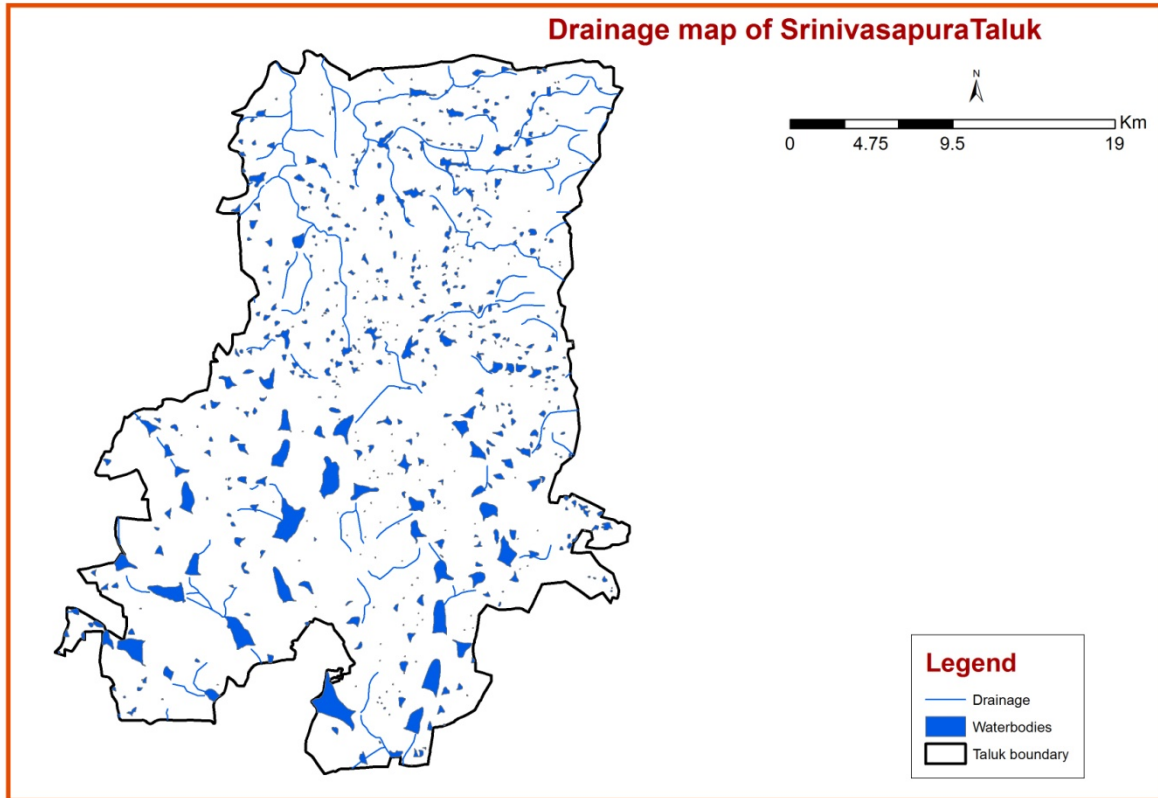


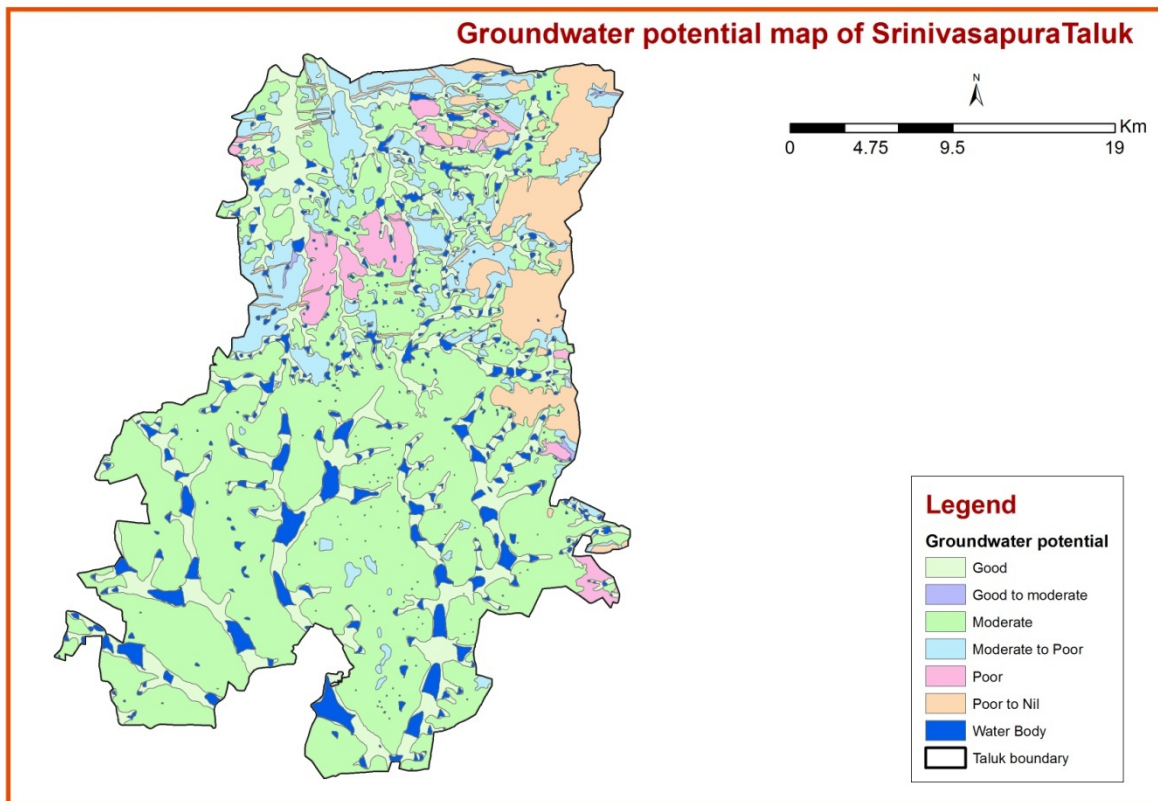
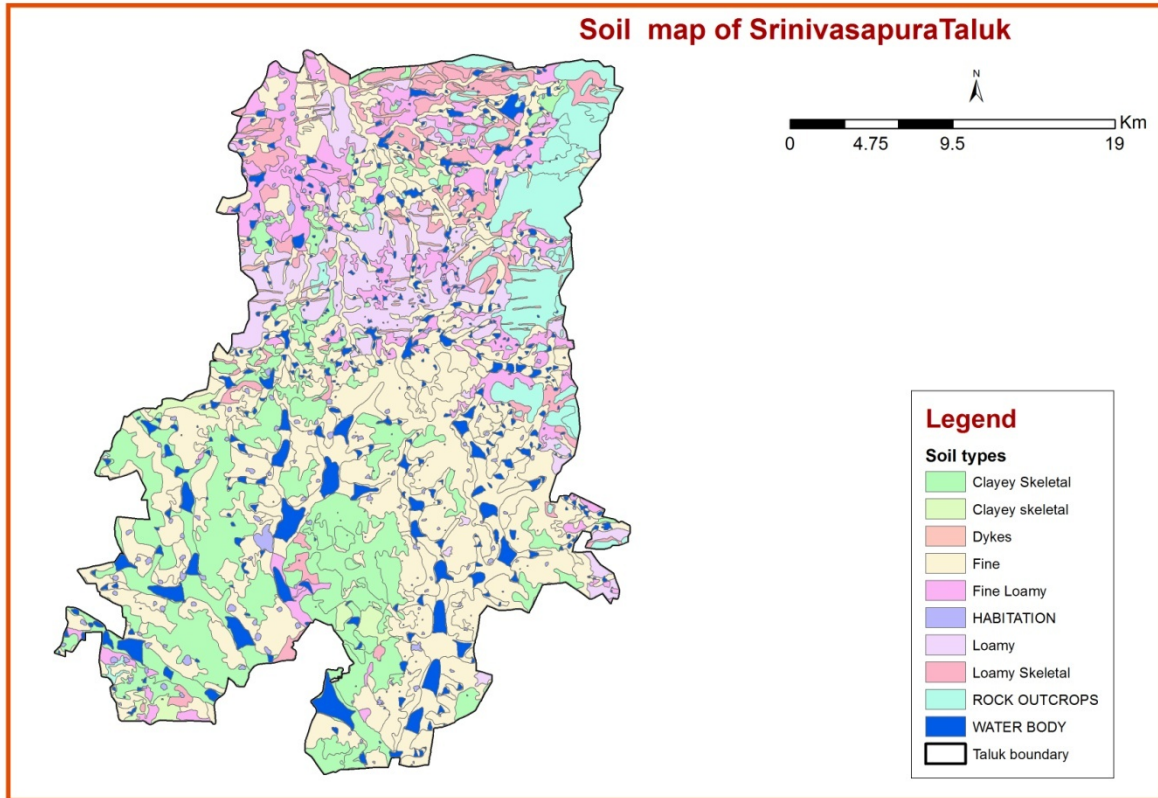




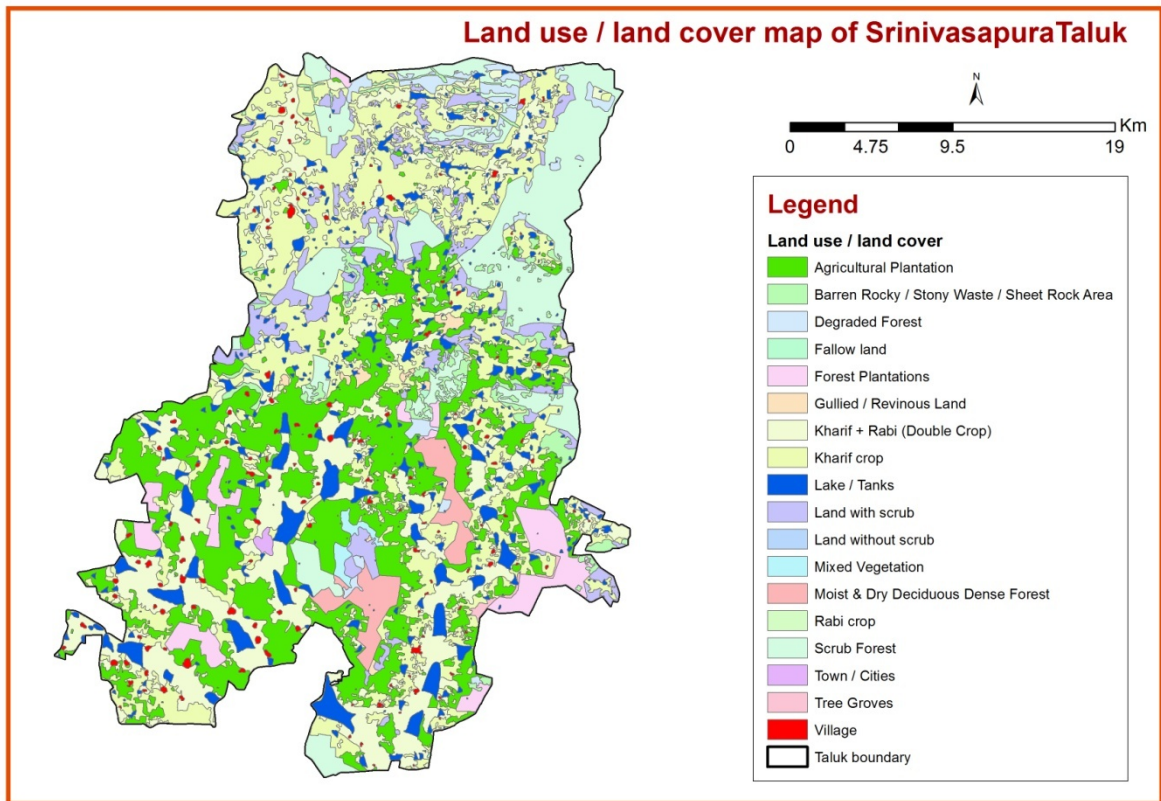












## APPENDIX – C: Taluk wise Demographic &amp; Land Use details of Kolar district

Demographic details of Bangarpet taluk of Kolar district											
Gram panchayat name	Village name	Total households	Total population of village	Total male population of village	Total female population of village	Total scheduled castes population of village	Total scheduled castes male population of village	Total scheduled castes female population of village	Total scheduled tribes population of village	Total scheduled tribes male population of village	Total scheduled tribes female population of village
Ajothena halli	Sanganahalli	34	167	80	87	52	26	26	0	0	0
Ajothena halli	Gajiga	343	1808	926	882	517	255	262	34	18	16
Ajothena halli	Hirekarapanahalli	163	852	436	416	622	317	305	0	0	0
Ajothena halli	Banahalli	97	472	249	223	279	144	135	0	0	0
Ajothena halli	Hurlahalli	150	695	363	332	190	90	100	6	4	2
Ajothena halli	Junjanahalli		0								
Ajothena halli	Debbanhalli	142	566	283	283	451	235	216	0	0	0
Ajothena halli	Alambadi	151	710	378	332	257	135	122	0	0	0
Ajothena halli	Karimanahalli	154	662	338	324	119	61	58	4	2	2
Alambadi	Kondanahalli	60	259	134	125	14	5	9	0	0	0
Balamande	Balamande	53	266	127	139	95	43	52	0	0	0
Balamande	Kendodimande	78	343	180	163	129	68	61	0	0	0
Balamande	Doddapannandahalli		0								
Balamande	Yerragola	129	509	251	258	275	138	137	0	0	0
Balamande	Thamatamakanahalli	203	933	470	463	284	145	139	0	0	0
Balamande	Kanumanahalli	17	76	40	36	48	24	24	0	0	0
Balamande	G. Thimmanahalli	46	211	103	108	0	0	0	211	103	108
Balamande	Chikkapannandahalli	388	1776	910	866	303	148	155	41	21	20
Bethamangala	Parasepalli	223	873	448	425	278	144	134	54	29	25

Bethamangala	Thippaboyenahalli	226	940	481	459	274	149	125	49	27	22
Budikote	Srirangabandahalli	85	432	222	210	298	152	146	19	6	13
Budikote	Ukkunda	842	4094	2089	2005	1115	555	560	89	42	47
Budikote	Budikote	145	714	353	361	213	99	114	29	10	19
Budikote	Marandahalli	140	583	305	278	267	138	129	0	0	0
Budikote	Bommaganahalli	25	108	54	54	19	9	10	0	0	0
Budikote	Hunakaldoddi	58	242	124	118	42	21	21	31	17	14
Budikote	Yachamanahalli	34	137	68	69	45	19	26	0	0	0
Budikote	Pacharalahalli	291	1328	710	618	530	269	261	7	3	4
Budikote	Obahalli	190	913	455	458	217	104	113	282	141	141
Chikka ankandahalli	Hudukula	3	13	8	5	0	0	0	0	0	0
Chikka ankandahalli	Pakarahalli	132	599	311	288	256	138	118	0	0	0
Chikka ankandahalli	Vattrakunte	2	12	7	5	0	0	0	0	0	0
Chikka ankandahalli	Haliganahalli		0								
Chikka ankandahalli	Byranayakanahalli	273	1277	657	620	791	412	379	56	30	26
Chikka ankandahalli	Chikka ankandahalli	56	314	157	157	107	54	53	0	0	0
Chikka ankandahalli	Bhavarahalli	47	202	104	98	87	45	42	0	0	0
Chikka ankandahalli	Beerandahalli	115	588	269	319	162	66	96	6	2	4
Chikka ankandahalli	Karabele	261	1312	682	630	529	265	264	0	0	0
Chinna kota	Neralekere	84	376	156	220	297	122	175	0	0	0
Chinna kota	Soregowdanakote	6	31	15	16	15	8	7	0	0	0
Chinna kota	Thammenhalli	96	406	196	210	79	39	40	9	3	6
Chinna kota	Thammenahalli	115	528	246	282	212	108	104	0	0	0

Desi halli	Desihlli	92	403	195	208	262	132	130	22	12	10
Desi halli	Maravahalli	23	94	46	48	6	3	3	0	0	0
Doddavalagamadhi	Chikkavalagamadi	83	372	181	191	86	43	43	12	4	8
Doddavalagamadhi	Iymarasapura	118	507	253	254	98	56	42	86	37	49
Doddavalagamadhi	Byraganahalli	394	2113	1068	1045	601	309	292	53	28	25
Doddavalagamadhi	Doddavalagamadhi	260	1081	565	516	422	217	205	0	0	0
Doddavalagamadhi	Ajjapalli	70	351	174	177	82	40	42	6	3	3
Doddavalagamadhi	Singarahalli	137	691	338	353	136	59	77	65	28	37
Doddavalagamadhi	Buragamakanahalli	24	108	57	51	74	38	36	9	5	4
Doddavalagamadhi	Maliyangurki	248	979	481	498	261	131	130	58	28	30
Doddavalagamadhi	Chikkakrimanahalli	432	1868	943	925	194	102	92	94	42	52
Doddavalagamadhi	Doddachinnapalli	106	427	216	211	169	86	83	0	0	0
Doddavalagamadhi	Maliyangurki amanikere	74	327	175	152	46	25	21	19	11	8
Doddurkarpanhalli	Doddurkarpanhalli	592	2747	1415	1332	548	280	268	457	233	224
Donimadagu	Ramasandra	110	562	291	271	118	63	55	57	30	27
Donimadagu	Kadarinatha	95	410	214	196	159	81	78	0	0	0
Donimadagu	Polenahalli	117	509	266	243	207	99	108	0	0	0
Donimadagu	Donimadagu	347	1501	757	744	446	216	230	18	4	14
Donimadagu	Boggilahalli	132	529	268	261	229	118	111	0	0	0
Donimadagu	Bhuvanahalli	260	1191	611	580	1109	569	540	0	0	0
Donimadagu	Thalur	133	630	298	332	190	93	97	2	1	1
Donimadagu	Thanimadagu	289	1341	682	659	716	361	355	0	0	0
Donimadagu	Mustrahalli	96	473	242	231	173	86	87	1	1	0
Donimadagu	Bathlur	80	347	178	169	36	20	16	0	0	0
Donimadagu	Kundarasanahalli		0								
Donimadagu	Bathlahalli	104	470	243	227	99	53	46	0	0	0
Donimadagu	Gundaralahalli	46	219	118	101	101	50	51	0	0	0



**District Irrigation Plan****PMKSY**

Donimadagu	Sakarasanhalli	117	601	306	295	242	123	119	0	0	0
Donimadagu	Varadapura	1	6	4	2	0	0	0	0	0	0
Ghattakamadenahalli	Krishnarajapura	107	523	253	270	159	72	87	56	27	29
Ghattakamadenahalli	Ghattakamadenahalli	110	499	253	246	47	26	21	0	0	0
Ghattakamadenahalli	Gattarayagadahalli	186	796	423	373	252	134	118	18	12	6
Ghattamadamangala	Lakshmisagara	69	321	159	162	153	73	80	3	1	2
Ghattamadamangala	Ghattamadamangala	138	738	387	351	198	104	94	18	9	9
Ghattamadamangala	Bodagurki		0								
Ghattamadamangala	Ballagere	92	377	190	187	187	90	97	0	0	0
Ghattamadamangala	Lakkinayakanahalli	119	608	308	300	321	164	157	16	7	9
Ghattamadamangala	Doddakallahalli	694	3279	1630	1649	479	239	240	9	5	4
Ghattamadamangala	Allikallu	97	452	230	222	242	125	117	0	0	0
Ghattamadamangala	Byatarayanahalli	150	757	379	378	203	108	95	0	0	0
Ghattamadamangala	Kempapura	251	1143	499	644	270	102	168	88	41	47
Ghattamadamangala	Kururu	70	304	147	157	59	32	27	0	0	0
Ghattamadamangala	Chokkarabande	460	2150	1140	1010	852	448	404	24	13	11
Ghattamadamangala	Kattenagasandra	228	1081	574	507	493	256	237	0	0	0
Gullahalli	Hoshalli	154	673	340	333	303	150	153	4	2	2
Gullahalli	Godagumande	92	477	236	241	60	29	31	63	25	38

Gullahalli	Pataramagulla	190	858	433	425	493	241	252	27	17	10
Gullahalli	Gullahalli	140	690	343	347	368	185	183	0	0	0
Gullahalli	Sontiganahalli	95	520	250	270	518	249	269	1	0	1
Gullahalli	Boppanhalli	100	412	217	195	398	208	190	0	0	0
Gullahalli	Muthanuru	120	556	272	284	208	93	115	0	0	0
Gullahalli	Palamadagu	101	522	312	210	186	118	68	1	1	0
Gullahalli	Doddur		0								
Gullahalli	Pura	73	315	166	149	252	133	119	0	0	0
Guttahalli	Guttahalli	167	709	353	356	205	98	107	0	0	0
Hulibele	Hanumanthapura	157	738	382	356	375	197	178	0	0	0
Hulibele	Hunasannahalli	591	2586	1333	1253	458	234	224	18	8	10
Hulibele	Hulibele	220	909	447	462	238	114	124	6	1	5
Hulibele	Kanivekallu	45	216	112	104	216	112	104	0	0	0
Hulibele	Abbigirihosahalli	137	641	331	310	433	229	204	0	0	0
Hulibele	Thoraganadoddi	111	479	248	231	247	129	118	4	1	3
Hulibele	Nethibele	36	170	87	83	0	0	0	0	0	0
Hulibele	Koppa	168	807	392	415	404	195	209	7	4	3
Hulkur	Kodihalli	22	94	50	44	0	0	0	0	0	0
Hulkur	Kavaraganahalli	63	309	160	149	93	51	42	2	0	2
Hulkuru	Kothur	295	1416	715	701	540	275	265	0	0	0
Hulkuru	Doddakari		0								
Hulkuru	Betkur	86	348	183	165	156	82	74	0	0	0
Hulkuru	Venkatapura	140	601	315	286	9	3	6	0	0	0
Hulkuru	Hulkuru		0								
Hulkuru	Vaddahalli	65	281	142	139	43	26	17	0	0	0
Hulkuru	Battarakuppa	110	549	279	270	82	47	35	0	0	0
Hulkuru	Siddareddy dinne	72	335	158	177	146	71	75	0	0	0

**District Irrigation Plan****PMKSY**

Hulkuru	Nayanahalli	151	600	317	283	188	98	90	0	0	0
Hulkuru	Hangala	144	624	317	307	202	101	101	0	0	0
Hulkuru	Dharmakrishnepalli	54	214	118	96	22	10	12	36	22	14
Hulkuru	Nayanahalli-majara kothur	377	1633	845	788	300	146	154	314	177	137
Hulkuru	Kavaraganahalli-majara	135	505	247	258	205	100	105	0	0	0
Hunukunda	Mittamalahalli	82	409	220	189	207	116	91	0	0	0
Hunukunda	Hunukunda	134	511	262	249	210	110	100	0	0	0
Hunukunda	Doddarahalli	9	31	16	15	23	12	11	0	0	0
Hunukunda	Pitchaguntrahalli	290	1311	657	654	614	294	320	0	0	0
Hunukunda	Madamuthanhalli	130	609	314	295	29	14	15	0	0	0
Hunukunda	Badamakanhalli	330	1479	745	734	294	140	154	15	4	11
Hunukunda	Kurubarahalli	144	646	329	317	291	145	146	0	0	0
Hunukunda	Kanganallur	3	14	8	6	0	0	0	0	0	0
Hunukunda	Ganacharapura	96	492	249	243	120	59	61	0	0	0
Inorahosahalli	Dodda ankandhalli		0								
Inorahosahalli	Inorahosahalli	260	1166	596	570	324	156	168	0	0	0
Inorahosahalli	Kanimbele	99	429	209	220	0	0	0	0	0	0
Inorahosahalli	Yaluvahalli	194	773	410	363	466	248	218	20	10	10
Inorahosahalli	Goravanahalli	159	711	366	345	220	115	105	0	0	0
Inorahosahalli	Madivala	150	639	323	316	218	105	113	0	0	0
Inorahosahalli	Byadabele	103	437	218	219	410	206	204	1	0	1
Inorahosahalli	Honnenahalli	112	424	212	212	92	43	49	85	41	44
Inorahosahalli	Guttahalli	92	376	185	191	14	8	6	0	0	0
Inorahosahalli	Karamangala		0								
Inorahosahalli	Thyranahalli	39	229	121	108	4	2	2	18	11	7
Inorahosahalli	Oombathguli	14	64	31	33	2	1	1	15	8	7
Inorahosahalli	Kasipura	87	469	241	228	334	174	160	0	0	0

**District Irrigation Plan****PMKSY**

Jakkarasanakuppa	Jakkarasanakuppa	70	309	142	167	10	2	8	0	0	0
Jakkarasanakuppa	Madivala-majara kothur	65	299	153	146	46	20	26	0	0	0
Jakkarasanakuppa	Maradagatta		0								
Jakkarasanakuppa	Settikunte	95	432	197	235	196	85	111	17	10	7
Jakkarasanakuppa	Sanganahalli	128	537	277	260	286	152	134	29	15	14
Jakkarasanakuppa	Doddagandlahalli	294	1160	588	572	366	186	180	0	0	0
Jakkarasanakuppa	Yethur	10	46	19	27	0	0	0	0	0	0
Kamasamudra	Janagutta	109	513	254	259	252	125	127	0	0	0
Kamasamudra	Kamasamudra	280	1224	618	606	321	166	155	12	7	5
Kamasamudra	Narinetha		0								
Kamasamudra	Vattigal	297	1311	641	670	443	217	226	5	1	4
Kamasamudra	Lakkenahalli	81	368	172	196	77	37	40	0	0	0
Kamasamudra	Yelachamande	118	513	260	253	131	59	72	0	0	0
Kamasamudra	Kongarahalli	127	692	342	350	337	172	165	0	0	0
Kamasamudra	Nadampalli	119	568	287	281	44	23	21	0	0	0
Kamasamudra	Dasarlahalli	78	370	178	192	76	35	41	0	0	0
Kammasandra	Kadiregowdanakote	173	819	404	415	228	117	111	12	6	6
Kammasandra	Reddihalli	174	787	375	412	327	158	169	4	0	4
Kammasandra	Kothapalya	121	655	356	299	299	163	136	0	0	0
Kammasandra	Peddampalli	757	3347	1743	1604	288	163	125	172	91	81
Kammasandra	Nagisetthalli		0								
Kammasandra	Byatarayanahalli	37	205	95	110	200	91	109	0	0	0
Kammasandra	Kammasandra	355	1664	847	817	357	162	195	0	0	0
Kammasandra	Chimalabandahalli	168	891	462	429	270	135	135	0	0	0
Kammasandra	Kaggilahalli	41	187	92	95	0	0	0	5	2	3
Kammasandra	Bommandahalli	142	681	349	332	10	2	8	481	248	233
Kammasandra	Peddapalli	289	1460	723	737	370	188	182	10	5	5



Kammasandra	Chinnapalli	99	527	278	249	87	49	38	40	18	22
Kammasandra	Yerranaganahalli	103	564	289	275	65	36	29	19	12	7
Kammasandra	Ramapupa	46	203	92	111	162	71	91	0	0	0
Kammasandra	Buvalahalli	5	24	10	14	0	0	0	0	0	0
Kammasandra	Thammenahalli	42	172	82	90	19	9	10	0	0	0
Kammasandra	Kattampalli	208	901	449	452	220	104	116	204	103	101
Kangandlahalli	Deverahalli	81	396	208	188	39	20	19	117	58	59
Kangandlahalli	Kachimittahalli	110	454	215	239	255	123	132	0	0	0
Kangandlahalli	Thimmapura	441	1932	1019	913	440	219	221	6	2	4
Kangandlahalli	Kogilahalli	148	783	402	381	263	131	132	39	17	22
Kangandlahalli	Veerasandra	156	698	354	344	170	83	87	0	0	0
Kangandlahalli	Kannur	69	337	173	164	8	4	4	0	0	0
Kangandlahalli	Kangandlahalli	80	371	191	180	94	48	46	0	0	0
Kangandlahalli	Gollaguruanahalli	178	859	430	429	719	355	364	0	0	0
Kangandlahalli	Thathareddihalli	63	265	133	132	193	99	94	0	0	0
Kangandlahalli	Mothakapalli	273	1168	571	597	231	114	117	2	1	1
Kangandlahalli	Kasireddigandlahalli	118	561	286	275	262	131	131	0	0	0
Kangandlahalli	Ihvarahalli	212	835	427	408	279	137	142	0	0	0
Kangandlahalli	Thongalakuppa		0								
Kangandlahalli	Nakkanahalli	85	411	213	198	229	119	110	68	33	35
Karahalli	Karahalli	208	1031	537	494	480	247	233	57	33	24
Karahalli	Yelaburgi	236	1060	559	501	153	74	79	21	15	6
Karahalli	Margal	154	705	368	337	213	103	110	11	7	4
Karahalli	Nernahalli	3	11	7	4	0	0	0	0	0	0
Karahalli	Kavaraganahalli	98	508	255	253	160	80	80	0	0	0
Kesaranhalli	Benganur	121	571	282	289	133	64	69	0	0	0
Kesaranhalli	Thatnahalli	239	1046	565	481	654	351	303	0	0	0

**District Irrigation Plan****PMKSY**

Kesaranhalli	Keelukoppa	112	562	276	286	241	104	137	0	0	0
Kesaranhalli	Kesaranhalli	38	193	94	99	0	0	0	21	11	10
Kethaganahalli	Puttrasonnenahalli	312	1496	762	734	290	154	136	480	235	245
Kethaganahalli	Paravanahalli	67	346	184	162	214	117	97	0	0	0
Kethaganahalli	Makarahalli	90	441	229	212	0	0	0	191	103	88
Kethaganahalli	Muduguli	58	293	148	145	135	72	63	0	0	0
Kethaganahalli	Mooganahalli	39	227	118	109	0	0	0	3	1	2
Kethaganahalli	Kanthepura	100	513	248	265	182	87	95	0	0	0
Kethaganahalli	Chintagumnahalli	47	193	101	92	115	62	53	0	0	0
Kethaganahalli	Boyinahalli	159	744	387	357	295	158	137	6	3	3
Kethaganahalli	Kethaganahalli		0								
Kethaganahalli	Ukkarahalli	93	586	294	292	19	8	11	33	17	16
Kethaganahalli	Dimbaladebbanahalli	239	1146	588	558	453	235	218	11	4	7
Kethaganahalli	Appenahalli	79	389	199	190	49	26	23	37	16	21
Kethaganahalli	Boyisonnenahalli	131	625	308	317	391	189	202	0	0	0
Kethaganahalli	Tavarekere	136	607	299	308	282	131	151	0	0	0
Kethaganahalli	Pitchahalli	862	3900	1983	1917	1518	748	770	19	7	12
Kethaganahalli	Doddamarihalli	81	377	192	185	326	164	162	23	12	11
Kethaganahalli	Nallaguttahalli	302	1225	612	613	816	403	413	93	48	45
Kyasamballi	Pootharajanahalli	91	441	223	218	120	58	62	8	5	3
Kyasamballi	Janganahalli	89	366	175	191	14	8	6	0	0	0
Kyasamballi	Buchepalli	58	260	137	123	37	23	14	15	7	8
Kyasamballi	Nagalapalli	187	676	329	347	318	154	164	44	18	26
Kyasamballi	Baluvanahalli	90	371	190	181	58	30	28	278	141	137
Kyasamballi	Madivala-majara guttahalli		0								
Kyasamballi	Kyasamballi	62	330	170	160	119	66	53	0	0	0
Kyasamballi	Billerahalli		0								

**District Irrigation Plan****PMKSY**

Kyasamballi	Madivala	82	361	188	173	126	63	63	0	0	0
Kyasamballi	Karadiganahalli	134	547	281	266	63	37	26	4	2	2
Kyasamballi	Thookal	33	149	77	72	75	36	39	0	0	0
Magondi	Varadapura	40	213	106	107	73	36	37	0	0	0
Magondi	Huvrasanahalli	671	3156	1552	1604	1363	696	667	12	7	5
Magondi	Thumatagere	23	96	46	50	28	12	16	0	0	0
Magondi	Chakkaranahalli	114	492	266	226	212	119	93	5	3	2
Magondi	Kadirenahalli		0								
Magondi	Hosakote	9	39	19	20	39	19	20	0	0	0
Magondi	Harohalli	7	29	13	16	12	4	8	0	0	0
Magondi	Ramachandrapura	243	1144	559	585	447	212	235	1	0	1
Magondi	Bendiganahalli	96	522	273	249	263	134	129	5	3	2
Magondi	Magondi	76	331	174	157	71	39	32	0	0	0
Magondi	Chickkakarapanahalli	279	1213	615	598	66	34	32	41	23	18
Magondi	Atthigere	72	322	173	149	0	0	0	0	0	0
Magondi	Hirenahalli guttahalli	50	250	131	119	121	65	56	29	15	14
Marikuppa	Kallikuppa	75	363	190	173	17	9	8	202	103	99
Marikuppa	Nakkanahalli	112	414	203	211	150	68	82	0	0	0
Marikuppa	Surapalli	145	643	346	297	354	188	166	0	0	0
Marikuppa	M. Kothur	26	111	53	58	111	53	58	0	0	0
Marikuppa	Baliganahalli	104	477	240	237	96	49	47	0	0	0
Marikuppa	Giddegowdanahalli	145	630	334	296	121	64	57	0	0	0
Marikuppa	Chinnanagahalli	93	397	193	204	22	12	10	0	0	0
Marikuppa	Thongal	90	365	191	174	225	120	105	13	6	7
Marikuppa	Doddakambali	49	240	116	124	58	30	28	0	0	0
Marikuppa	Bynepalli	42	250	121	129	20	9	11	60	27	33
Marikuppa	Keelukambali		0								

**District Irrigation Plan****PMKSY**

Marikuppa	Kambampalli	247	1153	570	583	247	128	119	148	64	84
Marikuppa	Banagere	13	70	41	29	10	5	5	0	0	0
Marikuppa	Marikuppa	22	118	53	65	107	48	59	0	0	0
Marikuppa	Keerthikuppa	43	235	113	122	134	64	70	0	0	0
Marikuppa	Poojarahalli	199	949	490	459	117	61	56	0	0	0
Marikuppa	Neelagirihalli	78	448	235	213	387	205	182	0	0	0
Marikuppa	Kempathimmanhalli	195	797	406	391	275	135	140	30	15	15
Mava halli	Mavahalli	202	947	485	462	246	119	127	0	0	0
Mava halli	Venugopalapura	385	1971	1026	945	476	244	232	111	55	56
Mava halli	Nayakarahalli	165	677	339	338	212	103	109	99	41	58
Mava halli	Alaganahalli	157	732	363	369	357	175	182	0	0	0
Mava halli	Kamandahalli	146	693	345	348	356	177	179	18	9	9
Mava halli	Vadandahalli	106	546	265	281	140	72	68	32	13	19
Mava halli	Chalganahalli	388	1741	871	870	1514	762	752	5	2	3
Mava halli	Iythandahalli	169	750	367	383	359	178	181	0	0	0
Mava halli	Manchenahalli	47	267	124	143	267	124	143	0	0	0
N.g. Hulkur	Gandodihalli	156	729	378	351	383	201	182	0	0	0
N.g. Hulkur	Pooganahalli	65	359	187	172	153	81	72	0	0	0
N.g. Hulkur	Jadamakanhalli	132	595	313	282	71	38	33	0	0	0
N.g. Hulkur	Panthanahalli	59	229	116	113	157	83	74	0	0	0
N.g. Hulkur	N.g. Hulkur	99	426	204	222	151	68	83	0	0	0
N.g. Hulkur	Kadiriganakoppa	202	920	471	449	228	110	118	0	0	0
N.g. Hulkur	Durgepalli	71	288	136	152	176	82	94	59	28	31
Paranda halli	Muddegowdanahalli	84	396	198	198	311	156	155	0	0	0
Paranda halli	Batavarahalli	144	652	328	324	164	76	88	5	2	3
Paranda halli	Adampalli	61	307	165	142	26	12	14	2	1	1
Paranda halli	Guttahalli	164	831	404	427	78	42	36	0	0	0



**District Irrigation Plan****PMKSY**

Paranda halli	Gorlachinnapalli	20	106	56	50	17	9	8	39	20	19
Paranda halli	Garudadrihalli	94	411	207	204	78	42	36	107	50	57
Paranda halli	Parandahalli(part)	124	626	315	311	0	0	0	168	86	82
Paranda halli	Allikunte-kadirenahalli	65	294	162	132	0	0	0	0	0	0
Paranda halli	Nachandahalli	155	654	327	327	165	79	86	0	0	0
Paranda halli	Mallampalli - ryagadahalli	45	217	115	102	39	20	19	0	0	0
Paranda halli	Chaliganhalli		0								
Paranda halli	Beernakuppa	76	354	198	156	161	82	79	0	0	0
Paranda halli	Kaveranahalli	100	429	206	223	165	81	84	6	3	3
Ramasagara	Doddakari majara kambampalli	84	357	197	160	46	22	24	0	0	0
Ramasagara	Nernahalli	157	603	293	310	248	125	123	0	0	0
Ramasagara	Koolur	92	401	205	196	66	33	33	0	0	0
Ramasagara	Vaddarahalli	169	832	434	398	278	142	136	228	117	111
Ramasagara	Mahadevapura	258	1096	555	541	237	117	120	17	8	9
Ramasagara	Sarvareddihalli	37	149	74	75	16	9	7	0	0	0
Ramasagara	Papenahalli	108	607	308	299	376	182	194	0	0	0
Ramasagara	Ramasagara	25	143	68	75	72	37	35	0	0	0
Ramasagara	Kadaripura	561	2432	1270	1162	1358	706	652	0	0	0
Ramasagara	Banakanahalli	231	986	512	474	113	60	53	46	24	22
Srinivasasandra	Dalavaihosahalli	136	592	274	318	378	183	195	49	15	34
Srinivasasandra	Karadaguru	152	626	332	294	173	90	83	0	0	0
Srinivasasandra	Chinchandlahalli	92	436	225	211	280	148	132	26	11	15
Srinivasasandra	Bennavara	236	1094	555	539	407	200	207	123	60	63
Srinivasasandra	Mittakothur		0								
Srinivasasandra	Srinivasasandra	55	258	123	135	258	123	135	0	0	0
Srinivasasandra	Nagakuppa	173	686	345	341	247	127	120	0	0	0

Srinivasasandra	Krishnarajapura	27	103	57	46	28	15	13	0	0	0
Srinivasasandra	Peelavara	165	754	377	377	240	121	119	0	0	0
Srinivasasandra	Majara reddihalli	339	1538	777	761	391	193	198	288	153	135
Sulikunte	Ramapuradinne	191	824	422	402	338	173	165	0	0	0
Sulikunte	Voggayahnadinne	2	11	6	5	0	0	0	0	0	0
Sulikunte	Kuppanhalli	193	946	470	476	113	53	60	13	7	6
Sulikunte	Hanchala	209	1051	549	502	335	164	171	0	0	0
Sulikunte	Mageri	252	1176	615	561	152	85	67	0	0	0
Sulikunte	Ramanayakanhalli	43	242	118	124	22	9	13	44	20	24
Sulikunte	Siddanahalli		0								
Sulikunte	Madigarahalli	125	616	305	311	123	60	63	8	6	2
Sulikunte	Akshantaragollahalli	58	258	129	129	168	84	84	0	0	0
Sulikunte	Madamangala	154	671	348	323	46	26	20	106	56	50
Sulikunte	Sulikunte	57	300	147	153	107	51	56	34	17	17
Sulikunte	Kumbaragollahalli		0								
Sulikunte	Mugalabele	196	879	439	440	425	213	212	0	0	0
Sulikunte	Krishnapuradinne	58	272	137	135	164	89	75	34	15	19
Sulikunte	Naganathapura	182	804	416	388	299	156	143	0	0	0
Sundarapalya	Gennerahalli	70	316	168	148	65	34	31	0	0	0
Sundarapalya	Sundrapalya	55	259	129	130	65	36	29	0	0	0
Sundarapalya	Rayasandra	98	458	239	219	229	120	109	0	0	0
Sundarapalya	Pillagondanahalli	176	987	473	514	702	343	359	0	0	0
Sundarapalya	Kalavihosahalli	62	348	182	166	166	82	84	0	0	0
Sundarapalya	Thallapalli	146	700	344	356	323	159	164	2	1	1
Sundarapalya	Surnahalli	60	273	140	133	0	0	0	0	0	0
T gollahalli	Chigarapura	155	786	396	390	30	16	14	142	65	77
T gollahalli	Ysandra	197	990	493	497	735	377	358	0	0	0

**District Irrigation Plan****PMKSY**

T gollahalli	Iyyappalli	79	457	234	223	254	126	128	0	0	0
T gollahalli	Natha	169	899	466	433	493	261	232	4	3	1
T gollahalli	Nallur	177	839	436	403	216	109	107	0	0	0
T gollahalli	Thimmasandra	2	12	5	7	0	0	0	0	0	0
T gollahalli	Ankathattahalli	94	503	250	253	293	144	149	0	0	0
T gollahalli	Gollahalli	391	1529	812	717	21	12	9	4	3	1
T gollahalli	Thambarlahalli	144	519	253	266	45	22	23	2	1	1
T gollahalli	Jaimangala	116	545	281	264	71	38	33	0	0	0
T gollahalli	Maddinayakanahalli	245	1250	620	630	296	139	157	151	74	77
T gollahalli	Chinnapalli	142	676	335	341	241	114	127	0	0	0
T gollahalli	Kallikuppa		0								
T gollahalli	Kogilahalli	196	908	466	442	543	274	269	0	0	0
T gollahalli	Iyyappalli amanikere	256	1088	549	539	229	113	116	198	104	94
Thoppanahalli	Arimanahalli	190	981	514	467	527	280	247	54	29	25
Thoppanahalli	Dasaramale	155	737	377	360	556	282	274	0	0	0
Thoppanahalli	Bompalli	187	866	431	435	379	187	192	0	0	0
Thoppanahalli	Rathenahalli	28	118	55	63	14	6	8	0	0	0
Thoppanahalli	Bodapatti		0								
Thoppanahalli	Bodenahalli	131	571	293	278	176	91	85	0	0	0
Thoppanahalli	Chinnakamanahalli	21	80	37	43	37	16	21	0	0	0
Thoppanahalli	Keerumande	36	162	87	75	67	37	30	0	0	0
Thoppanahalli	Bandarlahalli	75	352	178	174	123	60	63	0	0	0
Thoppanahalli	Thoppanahalli	237	1045	547	498	207	108	99	0	0	0
Thoppanahalli	Kalavanchi	152	704	360	344	271	145	126	0	0	0
Thoppanahalli	Mittahalli	63	284	149	135	122	63	59	2	0	2
Thoppanahalli	Bangaranatha	217	913	457	456	239	123	116	0	0	0
Thoppanahalli	Chamanahalli	37	148	75	73	9	3	6	23	10	13

**District Irrigation Plan****PMKSY**

Vengasandra	Lakshmisagar	132	534	280	254	84	41	43	0	0	0
Vengasandra	Gopenahalli	51	212	102	110	0	0	0	5	2	3
Vengasandra	Mustoor	21	83	44	39	0	0	0	0	0	0
Vengasandra	Thathepalli		0								
Vengasandra	Kodigepalli	179	904	464	440	312	146	166	0	0	0
Vengasandra	Mallapalli	131	589	284	305	174	80	94	14	7	7
Vengasandra	Vengasandra	87	379	196	183	138	72	66	0	0	0
Vengasandra	Annasagara	235	884	446	438	263	124	139	1	1	0
Yelesandra	Dodderi	339	1473	746	727	314	151	163	162	81	81
Yelesandra	Chikkanallaguttahalli	90	356	190	166	83	43	40	16	6	10
Yelesandra	Chembenahalli	71	313	165	148	0	0	0	0	0	0
Yelesandra	Nagenahalli	119	612	318	294	62	35	27	99	49	50
Yelesandra	Garudakempanahalli	620	2869	1446	1423	588	297	291	450	228	222
Yelesandra	Dinnekothur	180	853	426	427	494	237	257	33	12	21
Yelesandra	Kodagurki	159	730	352	378	335	156	179	62	31	31
Yelesandra	Yelesandra	20	83	42	41	32	16	16	0	0	0
Yelesandra	Buvanahalli	45	217	100	117	112	47	65	0	0	0
Yelesandra	Upasapura	110	509	263	246	206	99	107	19	11	8
Yelesandra	Poojarahalli	77	330	168	162	26	13	13	29	15	14
Yelesandra	Kotaramagulla	85	373	189	184	39	22	17	8	5	3
Yelesandra	Suriganahalli	126	600	302	298	453	224	229	0	0	0
Yelesandra	Kadaripura	229	1032	527	505	224	111	113	0	0	0
Yelesandra	Dinnur	119	536	250	286	320	139	181	3	1	2
Yelesandra	Kadirenahalli	105	440	225	215	79	42	37	0	0	0
Yelesandra	Chintagumpalli	159	756	382	374	265	135	130	34	17	17



Land use details of Bangarpet taluk of Kolar District

Gram Panchayat Name	Village Name	Total Geographical Area (in Hectares)	Forest Area (in Hectares)	Area under Non-Agricultural Uses (in Hectares)	Barren & Uncultivable Land Area (in Hectares)	Permanent Pastures and Other Grazing Land Area (in Hectares)	Land Under Miscellaneous Tree Crops etc. Area (in Hectares)	Culturable Waste Land Area (in Hectares)	Fallow Land other than Current Fallow Area (in Hectares)	Current Fallow Area (in Hectares)	Net Area Sown (in Hectares)	Total Unirrigated Land Area (in Hectares)	Area Irrigated by Source (in Hectares)	Canals Area (in Hectares)	Wells/Tube Wells Area (in Hectares)	Tanks/Lakes Area (in Hectares)	Waterfall Area (in Hectares)	Other Source (specify) Area (in Hectares)	Agricultural Commodities (First)	Agricultural Commodities (Second)
AJOTHENA HALLI	Alambadi	184.52	0.00	7.79	8.04	0.00	0.00	32.48	0.00	0.00	136.21	136.21	0.00	0.00	0.00	0.00	0.00	0.00	RAGI	GROUND NUT
AJOTHENA HALLI	Banahalli	264.27	0.00	0.00	14.16	97.81	0.00	5.05	0.00	45.70	101.55	83.07	18.48	0.00	4.12	14.36	0.00	0.00	RAGI	GROUND NUT
AJOTHENA HALLI	Debbanahalli	139.13	0.00	8.30	10.80	0.00	0.00	24.57	0.00	0.00	95.46	95.46	0.00	0.00	0.00	0.00	0.00	0.00	RAGI	GROUND NUT
AJOTHENA HALLI	Gajjiga	413.94	0.00	65.85	0.00	0.00	6.65	8.89	0.00	0.00	332.55	314.35	18.20	0.00	0.00	18.20	0.00	0.00	RAGI	GROUND NUT
AJOTHENA HALLI	Hirekarapanahalli	240.86	0.00	20.10	28.72	59.96	0.00	0.00	0.00	25.20	106.88	56.68	50.20	0.00	34.26	15.94	0.00	0.00	RAGI	GROUND NUT
AJOTHENA HALLI	Hurlahalli	156.87	0.00	28.90	7.60	0.00	59.87	0.00	0.00	10.50	50.00	30.00	20.00	0.00	20.00	0.00	0.00	0.00	RAGI	GROUND NUT
AJOTHENA HALLI	Junjanahalli	131.44	0.00	27.65	0.00	6.65	4.78	0.00	0.00	0.00	92.36	0.00	92.36	0.00	0.00	92.36	0.00	0.00	RAGI	GROUND NUT
AJOTHENA HALLI	Karimanahalli	114.42	0.00	16.35	0.00	5.54	4.95	0.00	0.00	12.02	75.56	75.56	0.00	0.00	0.00	0.00	0.00	0.00	RAGI	GROUND NUT
AJOTHENA HALLI	Sanganahalli	87.05	0.00	8.13	18.48	0.00	0.00	8.08	0.00	0.00	52.36	52.36	0.00	0.00	0.00	0.00	0.00	0.00	RAGI	GROUND NUT
ALAMBADI	Kondanahalli	198.07	0.00	169.13	7.33	5.25	0.00	16.36	0.00	0.00	0.00	0.00	0.00	0.00	0.00	0.00	0.00	0.00	RAGI	PADDY
BALAMANDE	Balamande	1326.01	55.06	54.10	153.89	305.14	85.50	32.47	14.14	18.28	607.43	399.65	207.78	0.00	185.10	22.68	0.00	0.00	RAGI	PADDY
BALAMANDE	Chikkapannandahalli	144.89	0.00	0.00	0.00	0.00	0.00	0.00	0.00	0.00	0.00	0.00	0.00	0.00	0.00	0.00	0.00	0.00		
BALAMANDE	Doddapannandahalli	378.37	8.31	14.13	17.58	33.68	0.00	5.33	23.32	238.93	37.09	0.00	37.09	0.00	37.09	0.00	0.00	0.00	RAGI	GROUND NUT
BALAMANDE	Gandodi Thimmanahalli	53.86	0.00	0.00	0.00	0.00	0.00	0.00	0.00	0.00	0.00	0.00	0.00	0.00	0.00	0.00	0.00	0.00		
BALAMANDE	Kanumanahalli	180.40	0.00	9.56	12.86	10.36	13.01	0.00	12.25	0.00	122.36	95.52	26.84	0.00	26.84	0.00	0.00	0.00	RAGI	GROUND NUT
BALAMANDE	Kendodimande	296.28	71.58	43.60	0.00	22.79	38.98	0.49	2.74	4.66	111.44	91.74	19.70	0.00	19.70	0.00	0.00	0.00	RAGI	
BALAMANDE	Thamatamakanahalli	1637.91	680.30	54.40	123.15	111.81	18.36	10.35	4.95	4.20	630.39	538.74	91.65	21.12	66.12	4.41	0.00	0.00	RAGI	GROUND NUT
BALAMANDE	Yerragola	293.30	94.77	11.42	12.28	0.21	4.14	2.97	1.71	5.05	160.75	90.54	70.21	44.13	26.08	0.00	0.00	0.00	RAGI	PADDY
BETHAMANGALA	Parasepalli	65.51	0.00	0.00	0.00	0.00	0.00	0.00	0.00	0.00	0.00	0.00	0.00	0.00	0.00	0.00	0.00	0.00		
BETHAMANGALA	Thippaboyenahalli	102.01	0.00	0.00	0.00	0.00	0.00	0.00	0.00	0.00	0.00	0.00	0.00	0.00	0.00	0.00	0.00	0.00		
BUDIKOTE	Bommaganahalli	158.18	0.00	16.22	0.00	17.19	6.39	0.00	0.00	10.18	108.20	76.63	31.57	0.00	22.91	8.66	0.00	0.00	RAGI	GROUND NUT
BUDIKOTE	Budikote	355.65	0.00	81.00	4.56	6.40	12.65	0.00	0.00	17.49	233.55	171.80	61.75	0.00	49.63	12.12	0.00	0.00	RAGI	GROUND NUT
BUDIKOTE	Hunakaldoddi	113.79	0.00	16.36	0.00	13.28	3.03	0.00	0.00	3.33	77.79	77.79	0.00	0.00	0.00	0.00	0.00	0.00	RAGI	GROUND NUT
BUDIKOTE	Marandahalli	329.60	0.00	19.20	0.00	25.88	23.50	0.00	7.44	26.39	227.19	155.95	71.24	12.14	49.19	9.91	0.00	0.00	RAGI	GROUND NUT
BUDIKOTE	Obahalli	53.18	0.00	0.00	0.00	0.00	0.00	0.00	0.00	0.00	0.00	0.00	0.00	0.00	0.00	0.00	0.00	0.00		

BUDIKOTE	Pacharalahalli	43.00	0.00	3.78	0.00	9.68	0.00	4.04	0.00	2.02	23.48	23.48	0.00	0.00	0.00	0.00	0.00	0.00	0.00	RAGI	GROUND NUT
BUDIKOTE	Srirangabandahalli	87.45	0.00	2.56	1.10	4.26	9.50	2.18	0.88	6.71	60.26	44.07	16.19	4.68	11.51	0.00	0.00	0.00	0.00	RAGI	GROUND NUT
BUDIKOTE	Ukkunda	305.62	37.99	21.69	62.00	21.63	14.01	0.00	0.00	17.08	131.22	100.51	30.71	6.18	19.87	4.66	0.00	0.00	0.00	RAGI	GROUND NUT
BUDIKOTE	Yachamanahalli	129.38	0.00	6.21	0.00	9.12	3.97	3.19	0.00	2.55	104.34	72.66	31.68	0.00	16.09	15.59	0.00	0.00	0.00	RAGI	
CHIKKA ANKANDAHALLI	Beerandahalli	145.13	0.00	15.36	0.00	5.24	0.00	2.24	5.29	9.44	107.56	90.96	16.60	0.00	11.81	4.79	0.00	0.00	0.00	RAGI	
CHIKKA ANKANDAHALLI	Bhavarahalli	312.92	1.83	12.06	0.23	3.54	2.72	43.77	20.82	75.65	152.30	114.25	38.05	0.00	20.70	17.35	0.00	0.00	0.00	RAGI	
CHIKKA ANKANDAHALLI	Byranayakanahalli	101.82	0.00	37.66	12.14	0.00	0.00	0.00	0.00	8.09	43.93	35.88	8.05	0.00	8.05	0.00	0.00	0.00	0.00	RAGI	
CHIKKA ANKANDAHALLI	Chikka Ankandahalli	148.03	0.00	2.12	4.29	3.24	0.00	0.00	0.00	31.86	106.52	86.38	20.14	0.00	15.88	4.26	0.00	0.00	0.00	RAGI	
CHIKKA ANKANDAHALLI	Haliganahalli	133.09	0.00	5.74	0.00	0.00	0.00	0.00	0.00	31.20	96.15	30.80	65.35	0.00	48.20	17.15	0.00	0.00	0.00	RAGI	
CHIKKA ANKANDAHALLI	Hudukula	569.87	0.00	20.40	0.00	10.22	9.84	0.00	0.00	71.28	458.13	352.41	105.72	0.00	43.20	62.52	0.00	0.00	0.00	RAGI	
CHIKKA ANKANDAHALLI	Karabele	162.21	68.46	6.25	2.03	0.00	0.00	0.00	7.70	1.16	76.61	60.00	16.61	0.00	8.35	8.26	0.00	0.00	0.00	RAGI	
CHIKKA ANKANDAHALLI	Pakarahalli	191.42	0.00	34.41	6.30	20.06	2.00	0.00	0.00	1.22	127.43	100.26	27.17	0.00	22.32	4.85	0.00	0.00	0.00	RAGI	
CHIKKA ANKANDAHALLI	Vattrakunte	547.83	0.00	199.67	3.15	0.00	0.00	49.53	0.00	84.77	210.71	155.03	55.68	0.00	28.28	27.40	0.00	0.00	0.00	RAGI	
CHINNA KOTA	Neralekere	161.95	32.73	19.54	6.06	0.47	6.20	9.29	6.06	3.23	78.37	45.67	32.70	0.00	18.58	14.12	0.00	0.00	0.00	RAGI	GROUND NUT
CHINNA KOTA	Soregowdanakote	286.82	0.00	50.70	6.46	9.34	24.55	10.70	6.06	12.12	166.89	101.00	65.89	0.00	48.19	17.70	0.00	0.00	0.00	RAGI	GROUND NUT
CHINNA KOTA	Thammenahalli	71.19	0.00	0.00	0.00	0.00	0.00	0.00	0.00	0.00	0.00	0.00	0.00	0.00	0.00	0.00	0.00	0.00	0.00		
CHINNA KOTA	Thammenhalli	146.07	0.00	4.77	2.76	0.00	31.58	0.00	0.00	4.09	102.87	30.74	72.13	0.00	13.11	0.00	0.00	59.02	0.00	RAGI	GROUND NUT
DESI HALLI	Desihlli	154.15	0.00	0.00	0.00	0.00	0.00	0.00	0.00	0.00	154.15	154.15	0.00	0.00	0.00	0.00	0.00	0.00	0.00	RAGI	
DESI HALLI	Maravahalli	41.63	0.00	1.64	0.00	0.00	4.10	0.00	0.00	4.10	31.79	30.25	1.54	0.00	1.13	0.41	0.00	0.00	0.00	RAGI	GROUND NUT
DODDAVALAGAMA DHI	Ajapalli	138.45	0.00	3.90	0.00	9.92	25.83	0.56	0.00	10.13	88.11	27.70	60.41	0.00	2.66	1.82	0.00	55.93	0.00	RAGI	GROUND NUT
DODDAVALAGAMA DHI	Buragamakanahalli	69.56	0.00	7.59	3.09	20.90	0.79	0.00	0.00	8.98	28.21	6.10	22.11	0.00	1.89	2.58	0.00	17.64	0.00	RAGI	
DODDAVALAGAMA DHI	Byrganahalli	87.45	0.00	10.00	8.40	7.44	0.00	0.00	0.00	22.30	39.31	25.19	14.12	8.10	6.02	0.00	0.00	0.00	0.00	RAGI	GROUND NUT
DODDAVALAGAMA DHI	Chikkakrimanahalli	47.71	0.00	5.21	0.00	5.28	0.28	0.26	0.00	3.72	32.96	30.69	2.27	0.00	2.15	0.12	0.00	0.00	0.00	RAGI	
DODDAVALAGAMA DHI	Chikkavalagamadi	184.51	0.00	16.83	9.05	40.04	0.00	0.00	5.10	35.68	77.81	62.30	15.51	0.00	14.74	0.77	0.00	0.00	0.00	RAGI	
DODDAVALAGAMA DHI	Doddachinnapalli	98.18	0.00	10.62	7.32	0.00	0.35	0.00	0.00	17.79	62.10	53.03	9.07	0.00	5.29	3.78	0.00	0.00	0.00	RAGI	
DODDAVALAGAMA DHI	Doddavalagamadhi	250.11	0.00	1.21	4.11	24.71	0.00	0.00	0.00	10.93	209.15	97.54	111.61	0.00	6.67	3.76	0.00	101.18	0.00	RAGI	
DODDAVALAGAMA DHI	Iymarasapura	46.72	0.00	4.31	4.10	6.11	0.00	0.00	0.00	7.10	25.10	12.10	13.00	0.00	1.10	4.24	0.00	7.66	0.00	RAGI	
DODDAVALAGAMA DHI	Maliyangurki	226.56	0.00	12.76	0.00	21.49	0.00	42.46	0.00	9.72	140.13	44.23	95.90	0.00	2.98	1.31	0.00	91.61	0.00	RAGI	GROUND NUT
DODDAVALAGAMA DHI	Maliyangurki Amanikere	64.27	0.00	0.00	0.00	0.00	0.00	0.00	0.00	0.00	0.00	0.00	0.00	0.00	0.00	0.00	0.00	0.00	0.00		
DODDAVALAGAMA DHI	Singarahalli	48.09	0.00	3.21	0.00	9.29	0.00	0.00	0.00	8.12	27.47	21.52	5.95	0.00	4.75	1.20	0.00	0.00	0.00	RAGI	PADDY
DODDURKARPANH ALLI	Doddurkarpanhalli	794.46	0.00	270.02	22.85	0.00	15.00	2.30	0.00	48.10	436.19	367.99	68.20	68.20	0.00	0.00	0.00	0.00	0.00	RAGI	GROUND NUT
DONIMADAGU	Bathlahalli	777.85	202.35	3.27	114.21	2.77	30.20	0.00	1.07	3.38	420.60	96.78	323.82	0.00	8.96	0.00	0.00	314.86	0.00	RAGI	

DONIMADAGU	Bathlur	117.16	0.00	8.84	0.00	0.00	2.43	0.00	6.12	4.10	95.67	57.52	38.15	10.15	0.00	0.00	0.00	28.00	RAGI	GROUND NUT
DONIMADAGU	Bhuvanahalli	281.45	0.00	8.45	37.49	0.47	0.00	46.79	2.49	63.10	122.66	0.00	122.66	0.00	8.94	0.00	0.00	113.72	RAGI	PADDY
DONIMADAGU	Boggilahalli	138.41	30.30	9.61	6.58	16.49	1.27	0.00	2.10	3.46	68.60	0.00	68.60	0.00	8.10	0.00	0.00	60.50	RAGI	GROUND NUT
DONIMADAGU	Donimadagu	239.55	4.33	9.75	0.00	9.39	13.02	44.40	2.47	3.33	152.86	46.75	106.11	0.00	8.98	0.00	0.00	97.13	RAGI	GROUND NUT
DONIMADAGU	Gundaralahalli	102.33	0.00	2.22	0.00	3.63	2.15	0.27	6.10	5.24	82.72	80.52	2.20	0.00	2.20	0.00	0.00	0.00	RAGI	GROUND NUT
DONIMADAGU	Kadarinatha	279.24	80.94	2.42	18.22	10.99	5.47	0.00	0.96	2.31	157.93	40.87	117.06	0.00	4.05	0.00	0.00	113.01	RAGI	PADDY
DONIMADAGU	Kundarasanahalli	260.17	148.78	14.30	0.00	5.78	0.85	0.00	3.18	10.26	77.02	67.02	10.00	0.00	10.00	0.00	0.00	0.00	RAGI	
DONIMADAGU	Mustrahalli	248.50	0.00	7.33	0.00	11.57	16.35	0.00	2.02	3.28	207.95	98.87	109.08	0.00	8.31	0.00	0.00	100.77	RAGI	GROUND NUT
DONIMADAGU	Polenahalli	167.26	12.26	24.85	7.47	4.40	30.40	0.00	1.15	5.82	80.91	7.60	73.31	0.00	5.73	0.00	0.00	67.58	RAGI	GROUND NUT
DONIMADAGU	Ramasandra	327.40	107.87	150.88	38.61	8.90	4.41	4.56	5.39	6.78	0.00	0.00	0.00	0.00	0.00	0.00	0.00	0.00	RAGI	TOMATO
DONIMADAGU	Sakarasanhalli	189.26	19.69	0.00	14.66	8.16	8.12	3.10	5.12	17.10	113.31	95.21	18.10	0.00	18.10	0.00	0.00	0.00	RAGI	
DONIMADAGU	Thalur	402.79	100.90	68.28	0.00	8.92	2.21	0.00	1.33	2.48	218.67	50.68	167.99	0.00	5.30	0.00	0.00	162.69	RAGI	PADDY
DONIMADAGU	Thanimadagu	240.91	0.00	41.42	42.49	34.23	7.20	0.00	3.15	54.91	57.51	34.42	23.09	0.00	15.70	7.39	0.00	0.00	RAGI	PADDY
DONIMADAGU	Varadapura	88.34	0.00	0.00	0.00	0.00	0.00	0.00	0.00	0.00	0.00	0.00	0.00	0.00	0.00	0.00	0.00	0.00		
GHATTAKAMADEN AHALLI	Gattarayagadahalli	50.24	0.00	3.69	0.94	0.55	1.60	0.00	0.00	3.24	40.22	16.61	23.61	0.00	3.28	0.00	0.00	20.33	RAGI	PADDY
GHATTAKAMADEN AHALLI	Ghattakamadenahalli	615.21	0.00	214.60	8.12	0.38	4.57	0.00	0.00	91.58	295.96	24.30	271.66	0.00	22.68	0.00	0.00	248.98	RAGI	PADDY
GHATTAKAMADEN AHALLI	Krishnarajapura	90.19	0.00	20.88	7.12	0.00	2.00	0.00	0.00	13.22	46.97	5.36	41.61	0.00	1.60	0.00	0.00	40.01	RAGI	
GHATTAMADAMAN GALA	Allikallu	212.87	0.00	21.94	17.44	53.82	5.79	2.31	5.42	8.96	97.19	83.99	13.20	0.00	13.09	0.11	0.00	0.00	RAGI	GROUND NUT
GHATTAMADAMAN GALA	Ballagere	263.09	0.00	21.13	27.98	75.15	1.09	2.68	3.42	6.91	124.73	105.65	19.08	0.00	19.08	0.00	0.00	0.00	RAGI	GROUND NUT
GHATTAMADAMAN GALA	Bodagurki	589.80	193.68	70.83	17.44	58.10	17.85	15.85	0.00	57.35	158.70	132.30	26.40	0.00	21.30	5.10	0.00	0.00	RAGI	TOMATO
GHATTAMADAMAN GALA	Byatarayanahalli	190.35	0.00	13.51	20.57	2.04	2.55	5.10	0.00	6.20	140.38	128.81	11.57	0.00	11.22	0.35	0.00	0.00	RAGI	
GHATTAMADAMAN GALA	Chokkarabande	142.36	0.00	8.08	16.34	35.86	12.22	6.10	0.00	4.18	59.58	47.22	12.36	0.00	12.36	0.00	0.00	0.00	PADDY	RAGI
GHATTAMADAMAN GALA	Doddakallahalli	548.68	376.60	11.05	23.46	19.92	1.47	10.26	0.00	5.10	100.82	66.64	34.18	0.00	34.18	0.00	0.00	0.00	VEGETABLES	PADDY
GHATTAMADAMAN GALA	Ghattamadamangala	244.10	0.00	36.00	14.70	0.00	3.30	4.17	0.00	0.00	185.93	72.64	113.29	4.13	10.37	0.00	0.00	98.79	RAGI	
GHATTAMADAMAN GALA	Kattenagasandra	48.64	0.00	19.45	0.00	0.00	1.85	2.10	0.00	2.32	22.92	21.57	1.35	0.00	1.35	0.00	0.00	0.00	PADDY	
GHATTAMADAMAN GALA	Kempapura	679.90	84.61	75.72	17.20	86.13	2.16	20.15	5.26	12.10	376.57	335.42	41.15	0.00	41.15	0.00	0.00	0.00	RAGI	PADDY
GHATTAMADAMAN GALA	Kururu	206.17	0.00	28.86	5.30	68.02	5.25	0.67	4.29	9.05	84.73	61.72	23.01	0.00	23.01	0.00	0.00	0.00	RAGI	GROUND NUT
GHATTAMADAMAN GALA	Lakkinayakanahalli	151.77	100.91	2.22	0.00	16.45	1.00	0.00	3.06	2.65	25.48	15.24	10.24	0.00	10.24	0.00	0.00	0.00	RAGI	VEGETABLES
GHATTAMADAMAN GALA	Lakshmisagara	143.15	0.00	12.32	1.29	0.00	0.00	0.00	0.00	0.00	129.54	71.47	58.07	0.00	3.24	0.17	0.00	54.66	RAGI	
GULLAHALLI	Boppanhalli	113.56	0.00	3.49	10.10	13.00	0.00	2.02	4.04	2.02	78.89	8.08	70.81	0.00	20.20	0.00	0.00	50.61	RAGI	GROUND NUT
GULLAHALLI	Doddur	79.83	0.00	10.89	0.00	14.49	4.04	2.02	0.00	4.04	44.35	30.21	14.14	4.04	10.10	0.00	0.00	0.00	RAGI	GROUND NUT
GULLAHALLI	Godagumande	126.11	0.00	3.86	3.27	15.75	23.11	2.45	1.96	0.98	74.73	5.39	69.34	16.35	1.63	0.00	0.00	51.36	RAGI	GROUND NUT

GULLAHALLI	Gullahalli	863.55	447.03	23.27	12.12	70.92	10.10	6.46	3.25	2.42	287.98	77.88	210.10	4.04	202.02	4.04	0.00	0.00	RAGI	GROUND NUT
GULLAHALLI	Hoshalli	134.59	0.00	11.31	3.52	7.62	2.53	8.08	6.06	6.06	89.41	44.97	44.44	0.00	40.40	4.04	0.00	0.00	RAGI	GROUND NUT
GULLAHALLI	Muthanuru	1246.79	475.63	153.48	3.27	8.46	2.61	3.27	1.63	0.98	597.46	5.88	591.58	82.11	4.91	0.00	0.00	504.56	RAGI	GROUND NUT
GULLAHALLI	Palamadagu	617.68	1.90	22.12	0.00	277.63	19.17	4.15	6.08	7.06	279.57	152.65	126.92	67.14	59.78	0.00	0.00	0.00	RAGI	GROUND NUT
GULLAHALLI	Pataramagulla	372.71	155.80	46.47	4.04	0.00	6.06	55.00	3.23	2.17	99.94	11.06	88.88	0.00	80.80	8.08	0.00	0.00	RAGI	GROUND NUT
GULLAHALLI	Pura	229.19	0.00	16.18	8.17	6.18	10.10	5.46	6.06	4.04	173.00	108.36	64.64	8.08	40.40	16.16	0.00	0.00	RAGI	GROUND NUT
GULLAHALLI	Sontiganahalli	63.01	0.00	4.24	6.06	17.97	0.00	3.23	2.02	1.61	27.88	11.72	16.16	0.00	12.12	4.04	0.00	0.00	RAGI	GROUND NUT
GUTTAHALLI	Guttahalli	77.88	0.00	8.13	5.96	13.09	4.04	8.08	2.02	0.00	36.56	16.36	20.20	0.00	20.20	0.00	0.00	0.00	RAGI	GROUND NUT
HULIBELE	Abbigirihosahalli	543.04	0.00	0.00	12.81	182.03	0.00	0.00	28.04	0.00	320.16	292.02	28.14	0.00	18.68	9.46	0.00	0.00	RAGI	GROUND NUT
HULIBELE	Hanumanthapura	36.00	0.00	0.07	1.61	1.21	2.42	0.80	1.21	1.61	27.07	27.07	0.00	0.00	0.00	0.00	0.00	0.00	RAGI	
HULIBELE	Hulibebe	466.08	0.00	2.16	14.00	88.68	0.00	0.00	0.00	33.37	327.87	294.50	33.37	0.00	18.48	14.89	0.00	0.00	RAGI	GROUND NUT
HULIBELE	Hunasahalli	151.75	0.00	4.00	2.42	1.07	4.44	3.23	4.04	24.02	108.53	78.89	29.64	0.00	14.50	15.14	0.00	0.00	RAGI	GROUND NUT
HULIBELE	Kanivekallu	165.71	0.00	0.00	1.94	52.70	0.00	0.00	0.00	4.01	107.06	101.05	6.01	0.00	2.28	3.73	0.00	0.00	RAGI	GROUND NUT
HULIBELE	Koppa	275.21	0.00	57.45	2.02	0.26	18.18	6.06	1.61	32.32	157.31	100.73	56.58	0.00	23.20	33.38	0.00	0.00	RAGI	GROUND NUT
HULIBELE	Nethibebe	121.66	0.00	0.00	1.37	41.98	0.24	0.10	0.00	12.71	65.26	52.47	12.79	0.00	5.28	7.51	0.00	0.00	RAGI	GROUND NUT
HULIBELE	Thoraganadoddi	101.33	0.00	0.00	1.12	30.07	0.00	0.00	0.00	12.00	58.14	46.48	11.66	0.00	8.62	3.04	0.00	0.00	RAGI	GROUND NUT
HULKUR	Kavaraganahalli	159.04	0.00	13.78	0.00	14.85	32.26	4.21	3.26	1.87	88.81	18.95	69.86	3.17	2.33	0.00	0.00	64.36	RAGI	
HULKUR	Kodihalli	36.33	0.00	3.69	0.00	1.91	1.21	0.80	1.61	2.02	25.09	14.07	11.02	0.00	0.96	0.00	0.00	10.06	RAGI	
HULKURU	Battarakuppa	85.64	0.00	9.05	9.96	5.25	2.42	3.63	6.06	9.13	40.14	0.00	40.14	0.00	7.98	1.80	0.00	30.36	RAGI	GROUND NUT
HULKURU	Betkur	139.33	0.00	5.41	0.00	7.30	24.51	2.45	1.96	2.61	95.09	26.62	68.47	0.00	6.73	5.38	0.00	56.36	RAGI	GROUND NUT
HULKURU	Dharmakrishnepalli	82.35	0.00	0.00	0.00	0.00	0.00	0.00	0.00	0.00	0.00	0.00	0.00	0.00	0.00	0.00	0.00	0.00		
HULKURU	Doddakari	205.31	0.00	8.17	0.00	1.93	41.50	1.78	2.10	2.33	147.50	58.52	88.98	0.00	2.14	3.93	0.00	82.91	RAGI	GROUND NUT
HULKURU	Hangala	336.73	0.00	55.82	0.00	4.80	7.36	2.45	4.09	5.23	256.98	98.41	158.57	0.00	7.16	15.38	0.00	136.03	RAGI	GROUND NUT
HULKURU	Hulkuru	141.42	0.00	8.26	0.00	10.23	28.39	3.27	2.48	1.66	87.13	23.19	63.94	4.13	2.67	0.00	0.00	57.14	RAGI	GROUND NUT
HULKURU	Kavaraganahalli-Majara	87.46	0.00	0.00	0.00	0.00	0.00	0.00	0.00	0.00	0.00	0.00	0.00	0.00	0.00	0.00	0.00	0.00		
HULKURU	Kothur	55.14	0.00	9.22	0.57	0.00	3.04	2.25	3.10	3.38	33.58	0.00	33.58	0.00	0.00	0.00	0.00	33.58	RAGI	GROUND NUT
HULKURU	Nayanahalli	108.40	0.00	11.08	0.00	0.00	22.45	0.00	2.45	3.27	69.15	16.36	52.79	0.00	2.45	6.54	0.00	43.80	RAGI	GROUND NUT
HULKURU	Nayanahalli-Majara Kothur	62.02	0.00	0.00	0.00	0.00	0.00	0.00	0.00	0.00	0.00	0.00	0.00	0.00	0.00	0.00	0.00	0.00		
HULKURU	Siddareddy Dinne	106.44	0.00	13.92	4.04	3.67	4.22	1.47	4.84	7.27	67.01	48.49	18.52	0.00	9.08	9.44	0.00	0.00	RAGI	GROUND NUT
HULKURU	Vaddahalli	268.90	0.00	32.86	0.22	3.64	10.18	63.76	2.47	3.32	152.45	19.36	133.09	0.00	4.87	0.00	19.36	108.86	RAGI	GROUND NUT
HULKURU	Venkatapura	163.10	0.00	7.62	0.00	13.63	14.78	1.31	2.33	14.55	108.88	19.29	89.59	0.00	17.94	5.38	0.00	66.27	RAGI	GROUND NUT
HUNUKUNDA	Badamakanahalli	483.70	0.00	35.62	0.00	44.43	9.10	1.47	26.00	20.00	347.08	98.45	248.63	0.00	46.81	5.04	196.78	0.00	RAGI	GROUND NUT

HUNUKUNDA	Doddarahalli	454.92	84.88	210.20	13.71	2.50	6.06	4.88	2.02	2.82	127.85	99.44	28.41	11.22	17.19	0.00	0.00	0.00	RAGI	
HUNUKUNDA	Ganacharapura	134.11	0.00	0.00	0.00	0.00	0.00	0.00	0.00	0.00	0.00	0.00	0.00	0.00	0.00	0.00	0.00	0.00		
HUNUKUNDA	Hunukunda	422.75	0.00	17.29	0.00	20.07	8.48	0.00	0.00	168.85	208.06	89.87	118.19	0.00	73.07	45.12	0.00	0.00	RAGI	GROUND NUT
HUNUKUNDA	Kanganallur	220.34	0.00	0.00	0.90	13.34	10.18	4.10	4.86	6.24	180.72	38.75	141.97	14.20	0.00	38.75	0.00	89.02	RAGI	GROUND NUT
HUNUKUNDA	Kurubarahalli	85.64	0.00	18.40	0.00	0.00	0.30	0.00	1.61	2.42	62.91	50.44	12.47	6.78	5.69	0.00	0.00	0.00	RAGI	
HUNUKUNDA	Madamuthanhalli	256.33	0.00	118.50	5.42	10.00	0.00	0.00	0.00	17.81	104.60	42.10	62.50	0.00	39.40	23.10	0.00	0.00	RAGI	
HUNUKUNDA	Mittamalahalli	190.38	0.00	14.14	3.22	22.68	6.06	3.63	2.02	2.82	135.81	4.72	131.09	0.00	1.65	4.72	0.00	124.72	RAGI	GROUND NUT
HUNUKUNDA	Pitchaguntrahalli	88.61	0.00	24.51	0.00	8.20	1.22	0.00	0.00	18.40	36.28	21.18	15.10	0.00	15.10	0.00	0.00	0.00	RAGI	
INORAHOSAHALLI	Byadabele	203.92	0.00	10.00	21.48	22.90	0.00	0.00	0.00	34.92	114.62	85.08	29.54	0.00	17.87	11.67	0.00	0.00	RAGI	GROUND NUT
INORAHOSAHALLI	Dodda Ankandhalli	187.22	26.52	0.00	0.00	20.48	0.00	0.00	0.00	23.00	117.22	94.56	22.66	0.00	12.10	10.56	0.00	0.00	RAGI	GROUND NUT
INORAHOSAHALLI	Goravanahalli	116.66	0.00	17.08	1.74	28.64	0.00	0.00	0.00	4.15	65.05	60.60	4.45	0.00	1.75	2.70	0.00	0.00	RAGI	GROUND NUT
INORAHOSAHALLI	Guttahalli	121.81	8.00	20.00	0.70	0.00	0.00	0.00	0.00	0.00	93.11	0.11	93.00	0.00	16.00	15.00	0.00	62.00	RAGI	GROUND NUT
INORAHOSAHALLI	Honnenahalli	93.11	0.00	11.89	8.00	0.00	0.00	0.00	0.00	0.00	73.22	0.22	73.00	0.00	6.00	4.00	0.00	63.00	RAGI	GROUND NUT
INORAHOSAHALLI	Inorahosahalli	245.54	0.00	38.73	2.14	9.98	10.10	3.23	4.04	24.24	153.08	84.69	68.39	50.03	3.53	14.83	0.00	0.00	RAGI	GROUND NUT
INORAHOSAHALLI	Kanimbele	183.09	0.00	10.20	1.36	4.03	0.00	0.00	0.00	72.10	95.40	24.30	71.10	0.00	44.84	26.26	0.00	0.00	RAGI	GROUND NUT
INORAHOSAHALLI	Karamangala	303.99	0.00	34.33	2.02	2.02	0.00	57.20	0.00	0.00	208.42	96.72	111.70	0.00	6.48	8.50	0.00	96.72	RAGI	GROUND NUT
INORAHOSAHALLI	Kasipura	53.28	0.00	9.00	0.00	0.00	0.00	0.00	0.00	0.00	44.28	0.28	44.00	0.00	6.00	4.00	0.00	34.00	RAGI	GROUND NUT
INORAHOSAHALLI	Madivala	81.99	0.00	10.00	0.00	20.00	0.00	0.00	0.00	0.00	51.99	0.00	51.99	0.00	9.99	13.00	0.00	29.00	RAGI	TUR DAL
INORAHOSAHALLI	Oombathguli	183.99	0.00	3.24	2.43	0.00	49.31	0.00	0.00	0.00	129.01	59.90	69.11	0.00	6.64	2.57	0.00	59.90	RAGI	MAIZE
INORAHOSAHALLI	Thyranahalli	202.15	0.00	0.00	4.86	8.26	10.59	65.00	0.00	0.00	113.44	51.52	61.92	0.00	8.09	2.43	0.00	51.40	RAGI	MAIZE
INORAHOSAHALLI	Yaluvahalli	214.30	0.00	8.30	10.14	23.30	0.65	0.00	0.00	26.27	145.64	108.38	37.26	0.00	31.20	6.06	0.00	0.00	RAGI	GROUND NUT
JAKKARASANAKUPP A	Doddagandiahalli	235.28	0.00	44.55	0.00	1.41	0.00	17.10	0.00	0.00	172.22	46.25	125.97	0.00	0.00	46.25	0.00	79.72	RAGI	GROUND NUT
JAKKARASANAKUPP A	Jakkarasanakuppa	187.74	0.00	23.52	0.00	8.03	5.97	0.00	2.18	5.06	142.98	117.51	25.47	0.00	25.16	0.31	0.00	0.00	VEGETABLES	MANGO
JAKKARASANAKUPP A	Madivala-Majara Kothur	81.77	0.00	9.99	0.00	2.00	3.25	0.00	10.00	4.75	51.78	47.38	4.40	0.00	4.26	0.14	0.00	0.00	RAGI	VEGETABLES
JAKKARASANAKUPP A	Maradagatta	228.47	0.00	23.34	0.00	40.24	7.33	0.00	6.15	7.36	144.05	111.49	32.56	0.00	32.18	0.38	0.00	0.00	RAGI	
JAKKARASANAKUPP A	Sanganahalli	433.56	0.00	51.84	0.00	40.56	17.75	0.00	3.62	60.43	259.36	217.26	42.10	0.00	42.10	0.00	0.00	0.00	RAGI	GROUND NUT
JAKKARASANAKUPP A	Settikunte	54.27	0.00	10.86	0.00	0.00	2.15	0.00	3.45	4.10	33.71	28.61	5.10	0.00	0.00	5.10	0.00	0.00	RAGI	GROUND NUT
JAKKARASANAKUPP A	Yethur	140.88	0.00	12.67	0.00	12.03	0.00	0.00	2.16	10.26	103.76	69.66	34.10	0.00	34.10	0.00	0.00	0.00	RAGI	GROUND NUT
KAMASAMUDRA	Dasarahalli	39.73	0.00	0.00	0.00	0.00	0.00	0.00	0.00	0.00	0.00	0.00	0.00	0.00	0.00	0.00	0.00	0.00		
KAMASAMUDRA	Janagutta	229.34	0.00	8.18	8.31	8.13	6.37	48.20	7.07	72.26	70.82	31.33	39.49	0.00	8.16	31.33	0.00	0.00	RAGI	GROUND NUT
KAMASAMUDRA	Kamasamudra	1045.41	120.00	23.99	25.25	109.29	16.50	130.03	39.01	51.93	529.41	45.44	483.97	0.00	15.51	45.44	423.02	0.00	RAGI	GROUND NUT
KAMASAMUDRA	Kongarahalli	155.23	0.00	17.38	0.00	27.39	5.75	4.84	7.27	9.79	82.81	59.30	23.51	0.00	8.34	15.17	0.00	0.00	RAGI	GROUND NUT



KAMASAMUDRA	Lakkenahalli	106.86	0.00	13.32	2.07	6.80	0.90	8.29	0.49	13.64	61.35	10.76	50.59	0.00	14.28	0.00	36.31	0.00	RAGI	GROUND NUT
KAMASAMUDRA	Nadampalli	218.61	0.00	18.95	28.08	82.82	28.19	5.95	6.56	6.10	41.96	24.51	17.45	0.00	3.27	14.18	0.00	0.00	RAGI	GROUND NUT
KAMASAMUDRA	Narinetha	77.09	0.00	8.14	2.02	4.14	7.40	3.73	6.36	3.53	41.77	32.43	9.34	0.00	9.34	0.00	0.00	0.00	RAGI	
KAMASAMUDRA	Vattigal	154.74	0.00	29.49	19.94	15.25	4.56	3.03	3.03	15.87	63.57	23.17	40.40	0.00	17.23	0.00	23.17	0.00	RAGI	GROUND NUT
KAMASAMUDRA	Yelachamande	146.64	0.00	18.98	24.80	12.00	9.95	7.77	6.04	5.01	62.09	49.03	13.06	0.00	13.06	0.00	0.00	0.00	RAGI	GROUND NUT
KAMMASANDRA	Bommandahalli	153.50	0.00	7.69	0.00	3.40	30.89	1.14	1.96	2.45	105.97	36.56	69.41	0.00	0.00	7.29	0.00	62.12	RAGI	GROUND NUT
KAMMASANDRA	Buvalahalli	36.07	0.00	0.00	0.00	0.00	0.00	0.00	0.00	0.00	0.00	0.00	0.00	0.00	0.00	0.00	0.00	0.00		
KAMMASANDRA	Bvataravanahalli	64.69	0.00	0.98	0.00	2.12	1.47	1.31	1.80	3.06	53.95	11.63	42.32	0.00	4.55	0.00	11.63	26.14	RAGI	GROUND NUT
KAMMASANDRA	Chimalabandahalli	35.75	0.00	2.35	0.00	0.00	1.02	3.63	4.84	6.06	17.85	13.61	4.24	0.00	1.01	3.16	0.00	0.07	RAGI	GROUND NUT
KAMMASANDRA	Chinnapalli	83.11	0.00	7.95	5.31	0.00	8.00	0.00	0.00	18.05	43.80	27.80	16.00	16.00	0.00	0.00	0.00	0.00	RAGI	PADDY
KAMMASANDRA	Kadiregowdanakote	509.56	16.35	9.97	0.00	24.39	2.63	12.14	12.45	3.27	428.36	222.08	206.28	0.00	0.00	0.00	0.00	206.28	RAGI	GROUND NUT
KAMMASANDRA	Kaggilahalli	124.21	0.00	18.08	0.88	8.60	0.06	3.23	3.63	6.46	83.27	77.84	5.43	0.00	3.21	2.10	0.00	0.12	RAGI	
KAMMASANDRA	Kammasandra	105.34	0.00	4.08	0.00	12.98	19.68	0.00	0.00	3.79	64.81	14.59	50.22	0.00	2.07	5.32	0.00	42.83	RAGI	GROUND NUT
KAMMASANDRA	Kattampalli	65.75	0.00	0.00	0.00	0.00	0.00	0.00	0.00	0.00	0.00	0.00	0.00	0.00	0.00	0.00	0.00	0.00		
KAMMASANDRA	Kothapalya	118.35	0.00	14.02	0.00	14.98	4.10	5.30	0.60	6.50	72.85	0.60	72.25	0.00	0.00	6.84	0.00	65.41	RAGI	GROUND NUT
KAMMASANDRA	Nagisetihalli	182.46	0.00	23.70	0.80	32.62	0.00	4.44	5.25	6.06	109.59	90.24	19.35	0.00	0.00	19.05	0.00	0.30	RAGI	GROUND NUT
KAMMASANDRA	Peddampalli	78.99	0.00	1.55	0.00	3.31	3.64	12.20	1.96	3.10	53.23	18.25	34.98	0.00	2.84	1.32	0.00	30.82	RAGI	GROUND NUT
KAMMASANDRA	Peddapalli	103.12	0.00	4.28	1.86	0.00	20.30	0.00	0.00	14.61	62.07	15.48	46.59	0.00	4.86	0.00	0.00	41.73	RAGI	PADDY
KAMMASANDRA	Ramapupa	54.98	0.00	0.00	0.00	0.00	0.00	0.00	0.00	0.00	0.00	0.00	0.00	0.00	0.00	0.00	0.00	0.00		
KAMMASANDRA	Reddihalli	149.68	0.00	9.54	0.00	13.74	3.63	3.23	3.68	8.08	107.78	14.99	92.79	0.00	0.00	0.00	0.00	92.79	RAGI	GROUND NUT
KAMMASANDRA	Thammenahalli	96.96	0.00	0.00	0.00	0.00	0.00	0.00	0.00	0.00	0.00	0.00	0.00	0.00	0.00	0.00	0.00	0.00		
KAMMASANDRA	Yerranaganahalli	89.77	0.00	4.93	3.84	0.00	4.80	0.00	0.00	20.00	56.20	30.09	26.11	0.00	26.11	0.00	0.00	0.00	RAGI	PADDY
KANGANDLAHALLI	Deverahalli	139.01	0.00	6.48	0.09	4.79	30.59	1.80	2.45	3.27	89.54	20.44	69.10	0.00	7.62	5.23	0.00	56.25	RAGI	GROUND NUT
KANGANDLAHALLI	Gollaguruahalli	129.49	0.00	2.23	4.15	5.25	2.10	0.21	6.45	5.15	103.95	84.69	19.26	0.00	19.26	0.00	0.00	0.00	MANGO	VEGETABLES
KANGANDLAHALLI	Ihvarahalli	194.79	0.00	9.21	8.10	18.25	4.30	2.02	4.10	8.16	140.65	125.39	15.26	0.00	15.26	0.00	0.00	0.00	RAGI	
KANGANDLAHALLI	Kachimittahalli	182.03	0.00	13.83	0.22	20.04	2.18	0.03	4.10	8.26	133.37	118.11	15.26	0.00	15.26	0.00	0.00	0.00		VEGETABLES
KANGANDLAHALLI	Kangandlahalli	125.48	0.00	10.01	0.00	8.28	4.25	1.46	2.10	4.30	95.08	62.82	32.26	0.00	32.26	0.00	0.00	0.00	RAGI	
KANGANDLAHALLI	Kannur	207.03	0.00	28.09	0.31	20.25	6.39	0.00	4.30	5.12	142.57	117.40	25.17	0.00	25.14	0.03	0.00	0.00	RAGI	
KANGANDLAHALLI	Kasireddigandlahalli	157.86	0.00	5.61	0.00	34.61	3.67	0.22	5.20	9.26	99.29	79.94	19.35	0.00	19.35	0.00	0.00	0.00	VEGETABLES	GROUND NUT
KANGANDLAHALLI	Kogilahalli	153.27	0.00	46.21	1.25	0.00	1.29	12.04	2.56	6.25	83.67	68.42	15.25	0.00	15.25	0.00	0.00	0.00	MANGO	VEGETABLES
KANGANDLAHALLI	Mothakapalli	206.71	0.00	14.00	6.00	15.26	2.80	5.54	0.00	7.31	155.80	125.10	30.70	0.00	30.70	0.00	0.00	0.00	RAGI	
KANGANDLAHALLI	Nakkanahalli	106.28	0.00	7.66	0.00	26.85	7.27	0.00	2.10	15.26	47.14	32.04	15.10	0.00	0.00	15.10	0.00	0.00	RAGI	GROUND NUT
KANGANDLAHALLI	Thathareddihalli	85.13	0.00	8.93	0.00	7.82	4.24	0.14	3.10	4.10	56.80	38.70	18.10	0.00	18.10	0.00	0.00	0.00	MANGO	VEGETABLES

**District Irrigation Plan**

**PMKSY**

																				ES
KANGANDLAHALLI	Thimmapura	158.90	0.00	9.15	0.00	17.37	6.20	2.38	0.00	8.08	115.72	94.84	20.88	0.00	20.46	0.42	0.00	0.00	RAGI	
KANGANDLAHALLI	Thongalakuppa	247.40	0.00	19.34	0.00	9.25	5.00	46.79	11.25	32.46	123.31	88.95	34.36	0.00	34.36	0.00	0.00	0.00	RAGI	
KANGANDLAHALLI	Veerasandra	42.05	0.00	3.76	0.00	2.42	2.10	0.00	4.05	2.10	27.62	15.22	12.40	0.05	12.35	0.00	0.00	0.00	GROUND NUT	SUGAR CANE
KARAHALLI	Karahalli	335.48	0.00	0.00	10.39	28.11	0.00	0.00	0.00	47.48	249.50	199.05	50.45	0.00	38.15	12.30	0.00	0.00	RAGI	GROUND NUT
KARAHALLI	Kavaraganahalli	179.85	34.29	11.00	2.19	0.00	3.24	0.00	0.00	6.76	122.37	41.22	81.15	0.00	8.44	0.00	0.00	72.71	RAGI	GROUND NUT
KARAHALLI	Margal	432.62	0.00	11.01	5.20	6.10	38.40	8.24	5.02	158.28	200.37	171.66	28.71	0.00	7.30	21.41	0.00	0.00	RAGI	
KARAHALLI	Nernahalli	201.07	0.00	2.12	0.00	41.16	0.27	0.00	7.02	3.58	146.92	33.88	113.04	78.36	22.32	12.36	0.00	0.00	RAGI	GROUND NUT
KARAHALLI	Yelaburgi	250.54	0.00	0.00	2.68	54.30	0.00	0.00	0.00	35.52	158.04	122.52	35.52	0.00	17.36	18.16	0.00	0.00	RAGI	GROUND NUT
KESARANHALLI	Benganur	271.83	0.00	75.91	2.64	7.27	5.89	6.06	3.23	4.04	166.79	98.23	68.56	0.00	53.26	15.30	0.00	0.00	RAGI	GROUND NUT
KESARANHALLI	Keelukoppa	244.78	0.00	0.00	37.30	8.15	20.00	0.18	0.41	0.14	178.60	160.95	17.65	0.00	2.72	14.88	0.00	0.05	RAGI	GROUND NUT
KESARANHALLI	Kesaranhalli	233.25	0.00	6.88	0.02	11.48	7.68	35.87	1.07	17.75	152.50	43.89	108.61	0.00	9.40	4.76	0.00	94.45	RAGI	GROUND NUT
KESARANHALLI	Thatnahalli	105.38	0.00	9.92	0.00	4.20	10.11	4.46	10.11	5.20	61.38	54.28	7.10	0.00	2.39	4.71	0.00	0.00	RAGI	GROUND NUT
KETHAGANAHALLI	Appenahalli	79.81	0.00	8.37	1.21	10.06	4.89	3.33	2.84	2.46	46.65	34.88	11.77	0.00	7.09	4.68	0.00	0.00	RAGI	
KETHAGANAHALLI	Boyinahalli	331.34	72.68	23.33	5.35	19.45	9.79	7.43	5.75	5.55	182.01	155.46	26.55	0.00	16.92	9.63	0.00	0.00	RAGI	
KETHAGANAHALLI	Boyissonnenahalli	464.32	122.52	7.00	9.29	8.69	13.47	4.94	4.15	5.31	288.95	280.79	8.16	0.00	8.16	0.00	0.00	0.00	RAGI	
KETHAGANAHALLI	Chintagumnahalli	61.89	0.00	7.88	0.00	0.00	6.10	0.00	1.92	6.63	39.36	28.03	11.33	0.00	11.33	0.00	0.00	0.00	RAGI	GROUND NUT
KETHAGANAHALLI	Dimbaladebbanahalli	298.11	88.85	19.98	6.60	44.60	11.73	9.39	8.67	7.80	100.49	84.88	15.61	0.00	11.59	4.02	0.00	0.00	RAGI	GROUND NUT
KETHAGANAHALLI	Doddamarihalli	463.43	180.76	4.51	10.60	25.97	11.50	12.40	11.07	12.02	194.60	191.48	3.12	0.00	3.12	0.00	0.00	0.00	RAGI	GROUND NUT
KETHAGANAHALLI	Kantheppura	42.01	0.00	8.23	1.21	1.21	2.39	2.52	4.02	2.78	19.65	10.62	9.03	0.00	3.97	5.06	0.00	0.00	PADDY	GROUND NUT
KETHAGANAHALLI	Kethaganahalli	250.34	0.00	40.79	7.37	9.00	7.77	8.70	7.78	72.14	96.79	49.86	46.93	0.00	20.59	26.34	0.00	0.00	RAGI	
KETHAGANAHALLI	Makarhalli	220.10	0.00	30.92	46.07	40.00	0.00	1.86	0.00	73.23	28.02	0.00	28.02	0.00	9.76	18.26	0.00	0.00	RAGI	BEANS
KETHAGANAHALLI	Mooganahalli	230.30	0.00	16.40	16.53	20.85	3.50	0.00	0.00	21.60	151.42	122.70	28.72	0.00	13.40	15.32	0.00	0.00	RAGI	GROUND NUT
KETHAGANAHALLI	Muduguli	87.61	0.00	12.64	10.13	0.74	14.00	4.84	14.06	8.39	22.81	13.53	9.28	0.00	6.11	3.17	0.00	0.00	RAGI	GROUND NUT
KETHAGANAHALLI	Nallaguttahalli	85.61	0.00	4.60	1.81	4.22	6.37	2.45	2.43	0.50	63.23	47.49	15.74	0.00	10.47	5.27	0.00	0.00	RAGI	GROUND NUT
KETHAGANAHALLI	Paravanahalli	293.30	0.00	38.61	8.05	3.79	0.00	0.00	15.20	61.08	166.57	120.80	45.77	28.01	17.76	0.00	0.00	0.00	RAGI	TUR DAL
KETHAGANAHALLI	Pitchahalli	141.99	54.94	4.43	5.35	17.65	12.22	4.34	3.33	4.54	35.19	29.19	6.00	0.00	2.42	3.58	0.00	0.00	RAGI	
KETHAGANAHALLI	Puttrasonnenahalli	83.14	0.00	6.23	0.00	1.32	5.01	0.00	0.00	8.24	62.34	56.36	5.98	0.00	2.76	3.22	0.00	0.00	RAGI	GROUND NUT
KETHAGANAHALLI	Tavarekere	89.76	0.00	9.76	3.23	3.68	4.26	4.41	6.55	5.79	52.08	39.86	12.22	0.00	7.09	5.13	0.00	0.00	RAGI	
KETHAGANAHALLI	Ukkarahalli	215.14	62.62	20.31	4.74	36.71	8.14	6.52	5.35	6.16	64.59	45.40	19.19	0.00	10.10	9.09	0.00	0.00	RAGI	
KYASAMBALLI	Baluvanahalli	196.76	0.00	24.31	0.00	30.56	8.18	4.37	2.10	9.25	117.99	92.87	25.12	0.00	25.12	0.00	0.00	0.00	RAGI	
KYASAMBALLI	Billerahalli	184.32	0.00	17.67	0.00	29.83	4.38	0.30	10.25	3.16	118.73	89.57	29.16	0.00	29.16	0.00	0.00	0.00	RAGI	
KYASAMBALLI	Buchepalli	262.32	0.00	6.92	0.00	9.32	52.88	1.96	1.47	1.31	188.46	63.99	124.47	0.00	18.28	0.00	0.00	106.19	PADDY	GROUND NUT

KYASAMBALLI	Jangamanahalli	112.36	0.00	5.02	0.25	9.73	21.46	1.63	2.69	1.96	69.62	20.56	49.06	0.00	0.01	3.38	0.00	45.67	PADDY	GROUND NUT
KYASAMBALLI	Karadiganahalli	92.59	0.00	5.46	0.00	7.82	1.23	0.00	0.00	5.20	72.88	56.02	16.86	0.00	16.18	0.68	0.00	0.00	GROUND NUT	PADDY
KYASAMBALLI	Kyasamballi	340.75	0.00	78.66	0.00	30.76	6.48	0.00	15.30	29.16	180.39	137.73	42.66	0.00	42.10	0.56	0.00	0.00	RAGI	
KYASAMBALLI	Madivala	228.20	0.00	38.90	2.15	8.40	5.08	5.00	0.00	5.16	163.51	137.33	26.18	0.00	26.18	0.00	0.00	0.00	RAGI	MANGO
KYASAMBALLI	Madivala-Majara Guttahalli	164.30	0.00	2.10	0.00	32.04	3.20	10.27	5.00	3.25	108.44	105.26	3.18	0.00	3.18	0.00	0.00	0.00	RAGI	
KYASAMBALLI	Nagalapalli	115.69	0.00	11.77	0.00	13.20	2.46	0.19	5.10	2.06	80.91	64.53	16.38	0.00	16.38	0.00	0.00	0.00	GROUND NUT	VEGETABLES
KYASAMBALLI	Pootharajanahalli	103.57	0.00	8.45	0.00	0.55	21.83	0.57	1.31	1.70	69.16	22.17	46.99	0.00	0.00	5.14	0.00	41.85	RAGI	GROUND NUT
KYASAMBALLI	Thookal	350.68	0.00	53.94	42.20	32.92	4.88	15.00	6.18	7.20	188.36	174.37	13.99	0.00	13.42	0.57	0.00	0.00	RAGI	GROUND NUT
MAGONDI	Atthigere	129.05	0.00	2.84	0.00	17.10	0.00	6.03	0.00	7.52	95.56	89.76	5.80	0.00	5.44	0.36	0.00	0.00	RAGI	GROUND NUT
MAGONDI	Bendiganahalli	80.16	0.00	10.00	9.36	8.36	0.09	0.00	0.00	0.00	52.35	42.15	10.20	0.00	4.26	5.94	0.00	0.00	RAGI	GROUND NUT
MAGONDI	Chakkaranahalli	310.17	0.00	20.10	21.57	5.10	8.15	5.37	0.00	43.88	206.00	192.10	13.90	0.00	6.27	7.63	0.00	0.00	RAGI	GROUND NUT
MAGONDI	Chickkakaranahalli	73.22	0.00	25.66	0.00	6.21	0.00	0.00	0.00	11.20	30.15	21.05	9.10	0.00	9.10	0.00	0.00	0.00	RAGI	GROUND NUT
MAGONDI	Harohalli	208.48	0.00	0.00	5.38	21.08	0.00	1.61	0.00	9.05	171.36	161.46	9.90	0.00	4.30	5.60	0.00	0.00	RAGI	PADDY
MAGONDI	Hirenahalli Guttahalli	28.92	0.00	0.00	0.00	0.00	0.00	0.00	0.00	0.00	0.00	0.00	0.00	0.00	0.00	0.00	0.00	0.00		
MAGONDI	Hosakote	137.54	0.00	0.66	20.10	0.00	0.00	0.00	4.15	10.30	102.33	77.21	25.12	0.00	10.72	14.36	0.00	0.04	RAGI	GROUND NUT
MAGONDI	Huvrasanahalli	85.43	0.00	8.72	1.61	3.07	12.12	2.42	2.61	10.10	44.78	34.72	10.06	0.14	2.01	7.91	0.00	0.00	RAGI	GROUND NUT
MAGONDI	Kadirenahalli	145.89	0.00	0.00	3.67	21.49	0.00	10.31	7.00	11.51	91.91	63.09	28.82	0.00	12.80	16.02	0.00	0.00	RAGI	GROUND NUT
MAGONDI	Magondi	212.44	0.00	17.72	17.70	0.35	10.00	0.00	0.00	32.00	134.67	74.67	60.00	0.00	60.00	0.00	0.00	0.00	RAGI	GROUND NUT
MAGONDI	Ramachandrapura	56.31	0.00	8.16	0.00	6.80	0.00	10.15	0.00	0.00	31.20	31.20	0.00	0.00	0.00	0.00	0.00	0.00	PADDY	GROUND NUT
MAGONDI	Thumatagere	213.82	0.00	35.92	8.20	0.70	0.00	0.00	0.00	16.00	153.00	101.60	51.40	0.00	51.40	0.00	0.00	0.00	RAGI	GROUND NUT
MAGONDI	Varadapura	144.42	0.00	7.28	35.86	0.00	0.00	0.00	5.01	18.82	77.45	59.15	18.30	0.00	18.30	0.00	0.00	0.00	RAGI	BEANS
MARIKUPPA	Baliganahalli	40.34	0.00	9.96	0.00	0.00	0.00	0.00	0.00	0.00	30.38	4.37	26.01	0.00	0.00	0.00	0.00	26.01	RAGI	
MARIKUPPA	Banagere	380.57	0.00	55.65	21.91	112.68	5.78	0.00	3.35	6.02	175.18	159.01	16.17	0.00	16.17	0.00	0.00	0.00	RAGI	GROUND NUT
MARIKUPPA	Bynepalli	38.22	0.00	12.90	0.08	0.00	0.00	0.00	0.00	0.00	25.24	9.37	15.87	0.00	4.55	3.10	0.00	8.22	RAGI	
MARIKUPPA	Chinnanagahalli	102.87	0.00	18.44	12.00	2.92	0.00	0.00	0.00	0.00	69.51	51.66	17.85	0.00	0.00	10.12	0.00	7.73	RAGI	GROUND NUT
MARIKUPPA	Doddakambali	147.86	0.00	4.92	1.96	0.00	13.80	0.00	2.07	50.94	74.17	0.00	74.17	0.00	8.96	5.31	0.00	59.90	RAGI	
MARIKUPPA	Giddegowdanahalli	107.50	0.00	14.60	0.21	0.00	0.00	0.00	0.00	0.00	92.69	20.65	72.04	0.00	0.00	28.33	0.00	43.71	RAGI	
MARIKUPPA	Kallikuppa	63.08	0.00	22.84	0.12	0.00	0.00	0.00	0.00	0.00	40.12	26.12	14.00	0.00	0.00	0.00	0.00	14.00	RAGI	
MARIKUPPA	Kambampalli	83.57	0.00	12.01	0.00	10.93	6.02	3.33	4.44	5.65	41.19	28.61	12.58	0.00	5.20	7.38	0.00	0.00	PADDY	GROUND NUT
MARIKUPPA	Keelukambali	66.95	0.00	21.30	0.00	0.00	0.00	0.00	0.00	0.00	45.65	38.71	6.94	0.00	0.00	0.00	0.00	6.94	RAGI	
MARIKUPPA	Keerthikuppa	274.09	0.00	60.42	5.96	27.54	4.69	6.20	7.53	12.59	149.16	131.03	18.13	0.00	10.00	8.13	0.00	0.00	RAGI	GROUND NUT
MARIKUPPA	Kempathimmanahalli	59.26	0.00	0.00	0.00	0.00	0.00	0.00	0.00	0.00	0.00	0.00	0.00	0.00	0.00	0.00	0.00	0.00		

MARIKUPPA	M. Kothur	109.51	0.00	21.37	0.00	0.00	19.02	0.00	0.00	3.87	65.25	14.27	50.98	0.00	3.88	2.58	0.00	44.52	RAGI	
MARIKUPPA	Marikuppa	105.18	0.00	3.58	1.65	2.06	21.93	2.83	0.00	1.27	71.86	18.67	53.19	0.00	2.58	8.21	0.00	42.40	RAGI	
MARIKUPPA	Nakkanahalli	37.20	0.00	6.29	0.00	0.00	0.00	0.00	0.00	6.70	24.21	14.09	10.12	0.00	10.12	0.00	0.00	0.00	RAGI	
MARIKUPPA	Neelagiri halli	196.41	0.00	7.00	10.23	8.25	72.84	67.47	0.00	6.10	24.52	12.26	12.26	0.00	0.00	12.26	0.00	0.00	RAGI	GROUND NUT
MARIKUPPA	Poojarahalli	115.56	0.00	23.19	4.04	19.58	1.15	2.11	3.35	5.40	56.74	45.89	10.85	0.00	10.85	0.00	0.00	0.00	RAGI	GROUND NUT
MARIKUPPA	Surapalli	12.90	0.00	3.51	0.00	0.00	0.00	0.00	0.00	0.62	8.77	5.54	3.23	0.00	1.68	1.55	0.00	0.00	RAGI	
MARIKUPPA	Thongal	209.34	0.00	19.02	16.40	0.08	0.87	40.96	0.00	6.17	125.84	35.77	90.07	0.00	0.00	5.35	0.00	84.72	RAGI	
MAVA HALLI	Alaganahalli	102.66	0.00	12.64	0.00	0.00	0.29	4.04	1.61	2.42	81.66	69.12	12.54	11.15	1.39	0.00	0.00	0.00	RAGI	
MAVA HALLI	Chalghanahalli	170.80	0.00	4.95	0.00	0.00	1.96	35.08	1.14	1.55	126.12	51.34	74.78	0.00	3.11	2.58	0.00	69.09	RAGI	
MAVA HALLI	Iythandahalli	461.33	0.00	37.15	5.40	6.35	65.45	4.15	121.45	10.20	211.18	200.00	11.18	1.16	1.30	8.72	0.00	0.00	RAGI	GROUND NUT
MAVA HALLI	Kamandahalli	172.27	0.00	24.90	0.00	8.08	4.84	2.02	2.82	114.97	14.64	0.00	14.64	0.00	8.84	5.80	0.00	0.00	RAGI	
MAVA HALLI	Manchenahalli	111.78	0.00	5.24	1.33	0.00	4.84	1.31	1.61	2.82	94.63	76.52	18.11	0.00	4.62	1.95	0.00	11.54	RAGI	
MAVA HALLI	Mavahalli	407.32	0.00	49.13	16.59	16.83	8.55	79.27	2.29	20.67	213.99	31.28	182.71	0.00	11.54	6.33	0.00	164.84	RAGI	GROUND NUT
MAVA HALLI	Nayakarahalli	184.75	0.00	46.07	5.55	4.38	8.21	0.00	0.00	20.00	100.54	78.14	22.40	0.00	16.29	6.11	0.00	0.00	RAGI	
MAVA HALLI	Vadandahalli	208.53	0.00	3.09	0.00	0.98	1.96	42.12	0.82	1.14	158.42	69.73	88.69	0.00	0.92	3.51	0.00	84.26	RAGI	GROUND NUT
MAVA HALLI	Venugopalapura	268.68	0.00	76.00	5.24	8.35	12.41	3.04	5.24	35.28	123.12	76.49	46.63	0.00	39.38	7.25	0.00	0.00	RAGI	
N.G. HULKUR	Durgepalli	72.96	0.00	0.00	0.00	0.00	0.00	0.00	0.00	0.00	0.00	0.00	0.00	0.00	0.00	0.00	0.00	0.00		
N.G. HULKUR	Gandodihalli	161.56	0.00	14.58	0.00	7.97	1.73	1.16	3.42	6.36	126.34	109.08	17.26	0.00	17.26	0.00	0.00	0.00	RAGI	GROUND NUT
N.G. HULKUR	Jadamakanahalli	144.84	0.00	5.09	0.00	2.48	1.00	30.59	1.27	4.15	100.26	90.08	10.18	0.00	10.18	0.00	0.00	0.00	RAGI	
N.G. HULKUR	Kadiriganakoppa	196.43	0.00	10.22	1.15	29.69	1.94	0.00	4.24	11.12	138.07	95.97	42.10	0.00	42.10	0.00	0.00	0.00	RAGI	
N.G. HULKUR	N.G. Hulkur	502.97	0.00	41.16	5.18	25.35	20.10	1.10	5.30	8.65	396.13	315.06	81.07	0.00	80.10	0.97	0.00	0.00	MANGO	PADDY
N.G. HULKUR	Panthanahalli	386.44	0.00	42.08	3.10	12.42	4.20	0.00	3.46	10.25	310.93	270.22	40.71	0.00	40.36	0.35	0.00	0.00	RAGI	
N.G. HULKUR	Pooganahalli	282.24	0.00	15.21	5.32	40.61	18.26	0.24	6.15	12.10	184.35	164.15	20.20	0.00	20.20	0.00	0.00	0.00	RAGI	PADDY
PARANDA HALLI	Adampalli	123.26	0.00	7.98	0.00	0.00	2.94	3.74	3.63	5.63	99.34	94.27	5.07	0.00	3.04	2.03	0.00	0.00	PADDY	
PARANDA HALLI	Allikunte-Kadirenahalli	98.06	0.00	2.23	0.53	12.60	11.95	1.31	1.96	4.64	62.84	10.54	52.30	0.00	0.01	2.10	10.53	39.66	PADDY	
PARANDA HALLI	Batavarahalli	69.19	0.00	6.06	0.32	9.03	0.00	2.82	2.02	2.10	46.84	23.46	23.38	0.00	20.12	3.26	0.00	0.00	PADDY	GROUND NUT
PARANDA HALLI	Beernakuppa	291.38	0.00	25.27	0.00	74.76	2.01	4.44	5.65	7.27	171.98	159.91	12.07	0.00	8.04	4.03	0.00	0.00	PADDY	
PARANDA HALLI	Chaliganhalli	174.88	0.00	25.62	0.00	36.10	5.35	3.63	4.84	3.23	96.11	68.98	27.13	0.00	27.13	0.00	0.00	0.00	PADDY	
PARANDA HALLI	Garudadrihalli	265.12	0.00	10.13	0.00	16.22	53.56	1.27	1.51	2.39	180.04	67.95	112.09	0.00	1.63	3.21	0.00	107.25	RAGI	
PARANDA HALLI	Gorlachinnapalli	58.83	0.00	4.70	0.00	2.54	4.40	3.23	2.42	3.63	37.91	8.50	29.41	0.00	0.00	0.00	0.00	29.41	RAGI	
PARANDA HALLI	Guttahalli	58.23	0.00	7.52	0.00	3.70	6.77	2.42	3.63	8.88	25.31	11.49	13.82	0.00	0.00	6.30	7.52	0.00	PADDY	GROUND NUT
PARANDA HALLI	Kaveranahalli	251.01	0.00	19.70	0.00	25.91	2.45	78.22	1.48	2.38	120.87	3.32	117.55	0.00	0.00	15.93	0.00	101.62	PADDY	
PARANDA HALLI	Mallampalli - Ryagadahalli	148.59	0.00	19.94	0.94	0.07	31.57	0.00	0.00	8.09	87.98	21.33	66.65	0.00	6.52	0.00	0.00	60.13	RAGI	PADDY

PARANDA HALLI	Muddegowdanahalli	317.35	0.00	24.94	0.00	0.00	2.67	19.23	2.23	2.61	265.67	114.05	151.62	0.00	18.26	4.94	0.00	128.42	PADDY	GROUND NUT
PARANDA HALLI	Nachandahalli	211.81	0.00	7.55	0.00	8.80	42.92	0.98	1.31	2.45	147.80	58.94	88.86	0.00	2.04	1.23	0.00	85.59	RAGI	
PARANDA HALLI	Parandahalli(Part)	144.94	0.00	7.17	0.00	1.53	6.06	2.72	3.30	6.16	118.00	100.78	17.22	0.00	10.05	7.17	0.00	0.00	PADDY	
RAMASAGARA	Banakanahalli	36.20	0.00	0.00	0.00	0.00	0.00	0.00	0.00	0.00	0.00	0.00	0.00	0.00	0.00	0.00	0.00	0.00		
RAMASAGARA	Doddakari Majara Kambampalli	26.22	0.00	2.80	0.00	0.81	1.64	1.27	1.47	2.45	15.78	3.99	11.79	0.00	1.19	0.00	0.00	10.60	RAGI	GROUND NUT
RAMASAGARA	Kadaripura	105.97	0.00	13.61	4.16	1.84	1.08	4.34	10.00	4.85	66.09	45.97	20.12	0.00	4.25	0.00	0.00	15.87	GROUND NUT	VEGETABLES
RAMASAGARA	Koolur	186.70	0.00	8.13	0.10	4.15	2.55	0.00	1.47	2.12	168.18	79.76	88.42	0.00	12.17	0.82	0.00	75.43	RAGI	GROUND NUT
RAMASAGARA	Mahadevapura	141.10	0.00	4.61	0.26	8.95	30.76	0.66	0.86	1.69	93.31	26.03	67.28	0.00	10.18	0.00	0.00	57.10	RAGI	
RAMASAGARA	Nernahalli	177.26	0.00	8.18	0.00	11.90	1.81	1.96	1.31	2.29	149.81	69.98	79.83	3.67	4.42	0.00	0.00	71.74	RAGI	GROUND NUT
RAMASAGARA	Papenahalli	213.99	0.00	33.73	0.00	13.38	1.20	0.36	10.26	12.10	142.96	121.80	21.16	0.00	21.16	0.00	0.00	0.00	RAGI	
RAMASAGARA	Ramasagara	727.69	0.00	588.62	1.45	1.56	1.79	0.00	18.22	16.28	99.77	78.61	21.16	0.00	21.16	0.00	0.00	0.00	RAGI	
RAMASAGARA	Sarvareddihalli	180.06	0.00	6.31	2.14	0.91	34.38	3.43	2.91	0.87	129.11	48.11	81.00	8.15	0.00	0.00	0.00	72.85	RAGI	
RAMASAGARA	Vaddarahalli	185.18	0.00	19.07	0.97	0.38	35.90	0.00	1.73	2.98	124.15	41.41	82.74	0.00	7.80	0.00	0.00	74.94	RAGI	GROUND NUT
SRINIVASASANDRA	Bennavara	335.91	0.00	23.47	0.00	63.81	0.00	0.55	3.26	50.15	194.67	154.42	40.25	0.00	40.25	0.00	0.00	0.00	RAGI	GROUND NUT
SRINIVASASANDRA	Chinchandlahalli	214.01	0.00	5.29	0.83	11.54	63.69	0.00	0.00	0.00	132.66	59.93	72.73	9.37	53.99	0.00	9.37	0.00	RAGI	GROUND NUT
SRINIVASASANDRA	Dalavaihosahalli	210.49	0.00	22.22	9.10	2.69	2.97	0.94	4.33	5.41	162.83	126.68	36.15	0.00	36.15	0.00	0.00	0.00	GROUND NUT	PADDY
SRINIVASASANDRA	Karadaguru	217.69	0.00	27.57	8.99	3.13	0.46	0.00	1.60	38.10	137.84	85.71	52.13	0.00	52.13	0.00	0.00	0.00	RAGI	GROUND NUT
SRINIVASASANDRA	Krishnarajapura	65.65	0.00	6.37	0.00	6.61	0.11	0.00	0.00	20.32	32.24	28.14	4.10	0.00	4.10	0.00	0.00	0.00	RAGI	GROUND NUT
SRINIVASASANDRA	Majara Reddihalli	141.03	0.00	0.00	0.00	0.00	0.00	0.00	0.00	0.00	0.00	0.00	0.00	0.00	0.00	0.00	0.00	0.00		
SRINIVASASANDRA	Mittakothur	153.16	0.00	5.42	0.00	11.32	0.00	0.06	2.36	25.42	108.58	96.43	12.15	0.00	12.15	0.00	0.00	0.00	RAGI	GROUND NUT
SRINIVASASANDRA	Nagakuppa	151.79	0.00	13.17	0.00	13.38	1.20	0.00	3.45	0.00	120.59	105.49	15.10	0.00	0.00	15.10	0.00	0.00	RAGI	GROUND NUT
SRINIVASASANDRA	Peelavara	720.39	53.53	71.75	0.00	73.24	3.68	0.00	5.15	95.20	417.84	357.69	60.15	0.00	60.15	0.00	0.00	0.00	RAGI	GROUND NUT
SRINIVASASANDRA	Srinivasasandra	272.04	0.00	35.46	2.39	11.74	0.85	0.00	4.25	9.10	208.25	178.15	30.10	0.00	30.10	0.00	0.00	0.00	RAGI	GROUND NUT
SULIKUNTE	Akshantaragollahalli	105.27	0.00	2.00	4.55	5.00	0.00	0.13	0.00	7.42	86.17	64.75	21.42	0.00	17.38	4.04	0.00	0.00	RAGI	GROUND NUT
SULIKUNTE	Hanchala	406.34	0.00	110.60	40.40	49.30	0.00	10.00	0.00	30.50	165.54	132.77	32.77	0.00	11.78	20.99	0.00	0.00	RAGI	GROUND NUT
SULIKUNTE	Krishnapuradinne	44.14	0.00	0.00	0.00	0.00	0.00	0.00	0.00	0.00	0.00	0.00	0.00	0.00	0.00	0.00	0.00	0.00		
SULIKUNTE	Kumbaragollahalli	43.37	0.00	8.04	0.00	1.08	0.00	0.00	2.15	32.10	0.00	0.00	0.00	0.00	0.00	0.00	0.00	0.00	RAGI	GROUND NUT
SULIKUNTE	Kuppanhalli	209.24	0.00	10.00	20.02	2.93	17.38	0.22	0.00	47.05	111.64	81.67	29.97	0.00	19.27	10.70	0.00	0.00	RAGI	GROUND NUT
SULIKUNTE	Madamangala	185.85	0.00	10.10	17.15	0.27	0.00	10.00	0.00	33.46	114.87	85.45	29.42	0.00	11.90	17.52	0.00	0.00	RAGI	GROUND NUT
SULIKUNTE	Madigarahalli	92.09	0.00	2.81	13.29	7.00	8.89	0.00	0.00	13.60	46.50	33.59	12.91	0.00	10.23	2.68	0.00	0.00	RAGI	GROUND NUT
SULIKUNTE	Mageri	181.09	0.00	10.00	13.40	21.40	0.30	0.00	0.00	33.86	102.13	72.35	29.78	0.00	17.48	12.30	0.00	0.00	RAGI	GROUND NUT
SULIKUNTE	Mugalabele	307.75	0.00	10.10	29.03	70.24	0.00	3.00	0.00	61.84	133.54	101.45	32.09	0.00	11.51	20.58	0.00	0.00	RAGI	GROUND NUT



SULIKUNTE	Naganathapura	60.27	0.00	0.00	0.00	0.00	0.00	0.00	0.00	0.00	0.00	0.00	0.00	0.00	0.00	0.00	0.00	0.00		
SULIKUNTE	Ramanayakanahalli	110.42	0.00	10.10	3.72	0.00	0.00	0.00	12.93	12.27	71.40	50.00	21.40	0.00	12.30	9.10	0.00	0.00	RAGI	GROUND NUT
SULIKUNTE	Ramapuradinne	29.77	0.00	4.55	0.00	0.00	0.00	0.00	0.00	0.00	25.22	23.31	1.91	0.00	1.46	0.45	0.00	0.00	RAGI	
SULIKUNTE	Siddanahalli	295.28	0.00	37.00	10.30	48.98	0.00	0.00	0.00	42.80	156.20	129.94	26.26	0.00	10.37	15.89	0.00	0.00	RAGI	GROUND NUT
SULIKUNTE	Sulikunte	429.78	0.00	20.00	40.20	118.85	4.45	50.00	0.00	54.50	141.78	108.15	33.63	0.00	19.95	13.68	0.00	0.00	RAGI	GROUND NUT
SULIKUNTE	Voggayahnadinne	81.41	0.00	17.32	0.00	2.30	0.00	0.00	0.00	0.00	61.79	58.76	3.03	0.00	0.00	3.03	0.00	0.00	RAGI	
SUNDARAPALYA	Gennerahalli	253.28	0.00	15.00	0.00	10.00	5.00	3.00	2.00	4.00	214.28	126.95	87.33	0.00	16.57	17.76	0.00	53.00	RAGI	GROUND NUT
SUNDARAPALYA	Kalavihosahalli	163.45	0.00	3.08	0.00	4.16	24.00	0.00	2.16	6.35	123.70	101.54	22.16	0.00	22.16	0.00	0.00	0.00	RAGI	
SUNDARAPALYA	Pillagondanahalli	131.46	0.00	9.96	0.74	4.42	0.12	0.00	3.15	4.28	108.79	88.56	20.23	0.00	20.23	0.00	0.00	0.00	RAGI	PADDY
SUNDARAPALYA	Rayasandra	120.37	0.00	0.00	10.93	0.89	23.05	0.85	0.00	4.11	80.54	23.58	56.96	0.00	8.25	0.00	0.00	48.71	RAGI	VEGETABLES
SUNDARAPALYA	Sundrapalya	276.21	0.00	10.66	0.87	1.96	52.82	0.00	7.33	8.98	193.59	68.07	125.52	0.00	13.82	0.00	0.00	111.70	RAGI	MANGO
SUNDARAPALYA	Surnahalli	182.30	0.00	18.96	0.00	9.23	0.00	0.00	3.16	19.10	131.85	113.59	18.26	0.00	18.26	0.00	0.00	0.00	RAGI	VEGETABLES
SUNDARAPALYA	Thallapalli	83.19	0.00	11.51	0.00	3.58	2.36	2.10	3.25	7.10	53.29	41.09	12.20	0.00	12.20	0.00	0.00	0.00	RAGI	
T GOLLAHALLI	Ankathattahalli	105.94	0.00	14.61	2.14	2.94	1.63	2.67	3.58	4.73	73.64	9.46	64.18	0.00	14.21	0.00	29.46	20.51	RAGI	GROUND NUT
T GOLLAHALLI	Chigarapura	160.15	0.00	8.63	0.00	8.43	21.03	4.09	1.96	16.28	99.73	22.96	76.77	0.00	0.00	7.21	4.86	64.70	RAGI	GROUND NUT
T GOLLAHALLI	Chinnapalli	120.90	0.00	1.06	0.00	9.86	10.14	2.47	2.65	2.87	91.85	20.07	71.78	0.00	2.78	0.00	20.07	48.93	RAGI	GROUND NUT
T GOLLAHALLI	Gollahalli	360.26	16.01	7.85	0.00	6.09	16.15	8.64	10.56	11.83	283.13	61.44	221.69	0.00	5.51	9.05	61.44	145.69	RAGI	GROUND NUT
T GOLLAHALLI	Iyyappalli	124.84	0.00	3.52	0.00	4.76	3.30	2.08	2.95	2.63	105.60	24.85	80.75	0.00	5.37	0.00	24.85	50.53	RAGI	GROUND NUT
T GOLLAHALLI	Iyyappalli Amanikere	68.33	0.00	0.00	0.00	0.00	0.00	0.00	0.00	0.00	0.00	0.00	0.00	0.00	0.00	0.00	0.00	0.00		
T GOLLAHALLI	Jaimangala	267.55	0.00	12.68	0.11	11.55	9.75	41.85	12.99	14.70	163.92	20.20	143.72	0.00	15.42	0.00	20.20	108.10	RAGI	GROUND NUT
T GOLLAHALLI	Kallikuppa	282.35	0.00	20.26	0.00	7.09	8.62	2.73	2.93	3.89	236.83	56.37	180.46	0.00	10.02	0.00	56.37	114.07	RAGI	GROUND NUT
T GOLLAHALLI	Kogilahalli	145.50	0.00	7.71	0.00	4.59	13.05	2.97	3.68	4.56	108.94	20.11	88.83	0.00	3.92	5.93	20.11	58.87	RAGI	GROUND NUT
T GOLLAHALLI	Maddinayakanahalli	363.22	0.00	1.21	0.00	16.61	2.31	6.62	4.90	8.09	323.48	80.32	243.16	0.00	15.22	0.62	80.32	147.00	RAGI	GROUND NUT
T GOLLAHALLI	Nallur	194.12	0.00	20.97	0.00	2.36	23.89	3.90	4.47	8.26	130.27	19.72	110.55	0.00	12.32	0.00	19.72	78.51	RAGI	GROUND NUT
T GOLLAHALLI	Natha	119.07	0.00	3.30	0.00	4.21	5.62	2.55	2.87	3.34	97.18	22.99	74.19	0.00	3.09	0.00	22.99	48.11	RAGI	GROUND NUT
T GOLLAHALLI	Thambarlahalli	155.08	0.00	8.09	0.00	10.35	20.03	5.00	4.49	6.24	100.88	16.93	83.95	0.00	4.28	0.00	16.93	62.74	RAGI	GROUND NUT
T GOLLAHALLI	Thimmasandra	325.84	0.00	32.68	0.00	4.35	2.72	2.49	2.85	3.72	277.03	63.63	213.40	0.00	17.84	0.00	63.63	131.93	RAGI	GROUND NUT
T GOLLAHALLI	Ysandra	446.67	0.00	24.80	0.00	10.60	4.09	182.81	3.27	5.72	215.38	11.44	203.94	0.00	0.00	23.47	0.00	180.47	RAGI	PADDY
THOPPANAHALLI	Arimanahalli	104.89	0.00	3.27	0.68	2.69	20.34	0.00	0.00	1.95	75.96	28.45	47.51	0.00	3.28	1.74	0.00	42.49	RAGI	TOMATO
THOPPANAHALLI	Bandarlahalli	61.61	0.00	11.34	0.60	1.34	2.10	0.00	1.10	6.26	38.87	36.76	2.11	0.00	0.00	2.11	0.00	0.00	RAGI	
THOPPANAHALLI	Bangaranatha	140.46	2.27	33.48	0.00	4.05	32.74	0.00	1.70	0.47	65.75	6.74	59.01	0.00	1.89	0.37	0.00	56.75	RAGI	TOMATO
THOPPANAHALLI	Bodapatti	489.59	171.14	15.09	2.29	92.48	25.68	0.00	3.34	27.69	151.88	136.61	15.27	0.00	15.27	0.00	0.00	0.00	RAGI	GROUND NUT

THOPPANAHALLI	Bodenahalli	524.59	50.77	25.59	10.69	75.51	54.74	2.02	3.77	38.75	262.75	200.60	62.15	0.00	40.10	22.05	0.00	0.00	RAGI	TOMATO
THOPPANAHALLI	Bompalli	136.36	6.00	15.12	1.00	6.07	0.00	0.00	2.10	1.68	104.39	86.59	17.80	0.00	17.80	0.00	0.00	0.00	RAGI	TOMATO
THOPPANAHALLI	Chamanahalli	228.35	0.00	26.54	2.43	9.26	3.72	6.90	2.14	5.05	172.31	73.10	99.21	0.00	6.80	0.00	0.00	92.41	RAGI	TOMATO
THOPPANAHALLI	Chinnakamanahalli	213.92	16.38	26.97	26.83	24.40	0.00	7.10	9.24	86.90	16.10	0.00	16.10	0.00	16.10	0.00	0.00	0.00	RAGI	TOMATO
THOPPANAHALLI	Dasaramale	122.01	0.00	30.75	0.00	15.93	10.22	2.00	0.00	14.72	48.39	41.09	7.30	0.00	7.30	0.00	0.00	0.00	RAGI	GROUND NUT
THOPPANAHALLI	Kalavanchi	423.93	7.24	23.20	10.00	25.33	50.46	0.00	20.20	14.26	273.24	229.24	44.00	44.00	0.00	0.00	0.00	0.00	RAGI	TOMATO
THOPPANAHALLI	Keerumande	399.89	120.25	26.02	6.30	0.00	49.08	18.26	12.10	153.62	14.26	0.00	14.26	0.00	14.26	0.00	0.00	0.00	RAGI	TOMATO
THOPPANAHALLI	Mittahalli	97.50	0.00	20.46	0.00	16.15	5.96	0.00	2.12	3.29	49.52	38.71	10.81	10.45	0.00	0.00	0.00	0.36	RAGI	TOMATO
THOPPANAHALLI	Rathenahalli	125.54	0.00	5.62	3.10	32.05	8.30	0.00	7.10	11.26	58.11	0.00	58.11	36.96	21.15	0.00	0.00	0.00	RAGI	TOMATO
THOPPANAHALLI	Thoppanahalli	219.59	0.00	39.20	0.00	3.74	0.00	2.89	0.91	42.29	130.56	34.91	95.65	0.00	3.34	3.28	0.00	89.03	RAGI	TOMATO
VENGASANDRA	Annasagara	131.02	0.00	6.92	0.08	0.14	25.43	0.00	0.85	4.96	92.64	31.00	61.64	0.00	8.62	0.00	0.00	53.02	RAGI	
VENGASANDRA	Gopenahalli	154.20	0.00	0.54	0.40	1.45	30.36	0.00	4.94	7.79	108.72	40.17	68.55	6.22	0.01	0.00	0.00	62.32	GROUND NUT	VEGETABLES
VENGASANDRA	Kodigepalli	297.95	0.00	8.31	9.22	28.06	58.89	0.00	1.27	4.13	188.07	50.47	137.60	0.00	17.00	0.00	0.00	120.60	RAGI	GROUND NUT
VENGASANDRA	Lakshmisagar	10.42	0.00	2.32	1.29	0.00	0.00	3.40	0.00	0.00	3.41	0.00	3.41	0.00	3.24	0.17	0.00	0.00	RAGI	
VENGASANDRA	Mallapalli	137.04	0.00	20.00	0.00	3.44	8.45	0.00	2.10	9.26	93.79	77.60	16.19	0.04	16.15	0.00	0.00	0.00	GROUND NUT	VEGETABLES
VENGASANDRA	Mustoor	285.90	0.00	14.11	0.00	6.41	31.65	0.00	1.25	6.56	225.92	79.30	146.62	0.00	17.47	13.41	0.00	115.74	RAGI	GROUND NUT
VENGASANDRA	Thathepalli	318.40	0.00	13.40	2.06	11.61	2.98	38.70	1.69	0.00	247.96	90.25	157.71	0.00	22.30	6.57	0.00	128.84	RAGI	GROUND NUT
VENGASANDRA	Vengasandra	656.24	0.00	16.93	33.75	9.24	2.53	28.00	2.13	86.59	477.07	147.83	329.24	0.00	57.51	6.15	0.00	265.58	RAGI	
YELESANDRA	Buvanahalli	182.60	0.00	11.86	0.00	54.17	22.08	0.00	0.00	0.00	94.49	91.35	3.14	0.00	1.07	2.07	0.00	0.00	RAGI	GROUND NUT
YELESANDRA	Chembenahalli	118.33	0.00	12.27	7.72	8.71	12.36	6.42	12.12	8.42	50.31	30.11	20.20	0.00	20.20	0.00	0.00	0.00	RAGI	GROUND NUT
YELESANDRA	Chikkanallaguttahalli	140.19	0.00	13.06	9.03	0.00	0.00	0.00	0.00	15.00	103.10	83.10	20.00	0.00	20.00	0.00	0.00	0.00	RAGI	GROUND NUT
YELESANDRA	Chintagumpalli	59.06	0.00	0.00	0.00	0.00	0.00	0.00	0.00	0.00	0.00	0.00	0.00	0.00	0.00	0.00	0.00	0.00		
YELESANDRA	Dinnekothur	57.36	0.00	5.56	0.00	2.87	13.09	0.00	0.00	5.79	30.05	27.73	2.32	0.00	0.56	1.76	0.00	0.00	RAGI	
YELESANDRA	Dinnur	65.16	0.00	0.00	1.21	0.00	0.00	0.00	24.41	0.00	39.54	39.54	0.00	0.00	0.00	0.00	0.00	0.00	RAGI	
YELESANDRA	Dodderi	484.45	0.00	81.13	4.60	30.26	71.28	0.72	6.79	44.64	245.03	220.30	24.73	0.00	22.19	2.54	0.00	0.00	RAGI	GROUND NUT
YELESANDRA	Garudakempanahalli	281.20	0.00	9.20	11.03	131.42	3.41	6.06	3.23	1.19	115.66	72.63	43.03	0.00	36.98	6.05	0.00	0.00	RAGI	PADDY
YELESANDRA	Kadaripura	124.40	0.00	7.72	0.00	28.08	14.34	0.00	0.00	5.48	68.78	64.04	4.74	0.00	4.62	0.12	0.00	0.00	RAGI	GROUND NUT
YELESANDRA	Kadirenahalli	180.98	0.00	14.39	0.00	40.69	22.55	5.14	2.82	6.08	89.31	62.66	26.65	0.00	22.76	3.89	0.00	0.00	RAGI	GROUND NUT
YELESANDRA	Kodagurki	113.86	0.00	22.26	0.00	6.56	9.70	0.00	0.00	2.60	72.74	72.74	0.00	0.00	0.00	0.00	0.00	0.00	RAGI	GROUND NUT
YELESANDRA	Kotaramagulla	165.57	0.00	33.92	0.00	19.00	35.75	0.00	2.73	4.97	69.20	39.95	29.25	0.00	5.53	23.72	0.00	0.00	RAGI	GROUND NUT
YELESANDRA	Nagenahalli	168.96	0.00	10.03	4.04	30.47	4.04	8.08	3.36	6.73	102.21	82.01	20.20	0.00	20.20	0.00	0.00	0.00	RAGI	GROUND NUT
YELESANDRA	Poojarahalli	66.93	0.00	5.68	30.00	7.00	2.00	14.00	0.00	1.65	6.60	2.45	4.15	0.00	4.15	0.00	0.00	0.00	RAGI	GROUND NUT
YELESANDRA	Suriganahalli	78.34	0.00	6.95	0.00	16.75	3.71	0.00	0.00	2.53	48.40	44.56	3.84	0.00	2.55	0.00	1.29	0.00	RAGI	
YELESANDRA	Upasapura	134.81	0.00	11.98	35.22	27.52	13.19	0.00	2.18	10.00	34.72	29.49	5.23	0.00	5.23	0.00	0.00	0.00	RAGI	
YELESANDRA	Yelesandra	725.85	177.85	68.60	8.12	112.01	32.50	6.10	2.19	9.08	309.40	142.70	166.70	0.00	26.54	140.16	0.00	0.00	RAGI	

## Demographic details of Kolar of Kolar district

Gram panchayat name	Village name	Total households	Total population of village	Total male population of village	Total female population of village	Total scheduled castes population of village	Total scheduled castes male population of village	Total scheduled castes female population of village	Total scheduled tribes population of village	Total scheduled tribes male population of village	Total scheduled tribes female population of village
Ammanallur	Padiganahalli	82	359	194	165	120	69	51	0	0	0
Ammanallur	Chaldiganahalli	230	975	478	497	207	95	112	0	0	0
Ammanallur	Ammanallur	269	1245	631	614	262	135	127	99	50	49
Ammanallur	Rampura	194	821	424	397	217	115	102	38	23	15
Ammanallur	Krishnapura	105	440	213	227	86	38	48	131	70	61
Ammanallur	Nachahalli	75	370	182	188	78	40	38	0	0	0
Ammanallur	Kadahalli	291	1221	610	611	230	114	116	0	0	0
Ammanallur	Karenahalli	100	499	260	239	129	65	64	0	0	0
Ammanallur	Bellahalli	67	295	146	149	279	140	139	1	1	0
Ammanallur	Veeranahalli	80	372	184	188	289	144	145	0	0	0
Arabikothanur	Arabikothanur	362	1649	823	826	724	366	358	332	169	163
Arabikothanur	Doddaiyyur	128	534	265	269	147	75	72	0	0	0
Arabikothanur	Guddanapura	41	215	105	110	0	0	0	81	36	45
Arabikothanur	Chikkaiyyur	105	504	266	238	88	42	46	176	91	85
Arabikothanur	Kapasiddanahalli		0								
Arabikothanur	Maderahalli	148	665	350	315	14	8	6	105	53	52
Arabikothanur	Chowdadenahalli	138	691	350	341	165	89	76	0	0	0
Arabikothanur	Mangasandra	205	977	519	458	222	116	106	64	27	37
Arabikothanur	Chaluvanahalli	166	841	427	414	277	139	138	78	42	36
Arabikothanur	Venkatapura	98	444	226	218	128	69	59	39	19	20
Arabikothanur	Nagalapura gollahalli	22	118	59	59	24	14	10	0	0	0

**District Irrigation Plan****PMKSY**

Arabikothanur	Thyavanahalli	158	590	296	294	84	42	42	10	5	5
Arabikothanur	Guttahalli	118	630	323	307	371	191	180	259	132	127
Arahalli	Seepura	384	1337	665	672	455	223	232	39	17	22
Arahalli	Hooahalli	190	931	471	460	244	113	131	0	0	0
Arahalli	Arahalli	353	1541	777	764	541	282	259	0	0	0
Arahalli	Ganeshapura		0								
Arahalli	Hodalavadi	95	478	239	239	124	63	61	33	13	20
Arahalli	Barandahalli	124	543	258	285	354	167	187	43	18	25
Arahalli	Kodi kannur	358	1686	818	868	582	267	315	0	0	0
Arahalli	Jooahalli	116	587	296	291	7	4	3	1	1	0
Arahalli	Hogari	285	1351	670	681	148	69	79	57	29	28
Begli hosahalli	Koragondahalli	135	679	355	324	100	49	51	0	0	0
Begli hosahalli	Begli hosahalli	133	661	335	326	75	42	33	0	0	0
Begli hosahalli	Kallandur	182	864	429	435	280	145	135	172	86	86
Begli hosahalli	Kolathammanahalli	118	545	279	266	215	112	103	5	5	0
Begli hosahalli	Begli	146	631	311	320	263	126	137	6	4	2
Begli hosahalli	Begli benjenahalli	134	687	333	354	297	142	155	11	8	3
Begli hosahalli	Chinnenahalli	8	36	18	18	36	18	18	0	0	0
Begli hosahalli	Cholaghatta	156	700	361	339	178	86	92	0	0	0
Begli hosahalli	Allidinne	5	11	6	5	8	4	4	0	0	0
Begli hosahalli	Singondahalli	122	590	299	291	207	102	105	0	0	0
Begli hosahalli	Kooteri	227	1084	564	520	676	348	328	69	38	31
Belamarnahalli	Bhuvanahalli	36	222	108	114	28	11	17	95	46	49
Belamarnahalli	Belamarnahalli	294	1321	673	648	479	241	238	0	0	0
Belamarnahalli	Thoranakambadahalli	40	173	93	80	34	15	19	0	0	0
Belamarnahalli	Guttahalli	220	1090	556	534	433	213	220	20	8	12
Belamarnahalli	Danavahalli	73	401	212	189	241	130	111	0	0	0
Belamarnahalli	Sonnenahalli	180	874	430	444	800	395	405	0	0	0

**District Irrigation Plan****PMKSY**

Belamarnahalli	Chakarasannahalli	236	1123	571	552	230	121	109	0	0	0
Bellur	Bellur	596	2119	1087	1032	167	90	77	1616	829	787
Bellur	Byrasandra	33	153	68	85	64	33	31	0	0	0
Bellur	Ramabhadrapura	2	7	3	4	0	0	0	0	0	0
Bellur	Uddappannahalli	124	594	300	294	50	26	24	75	39	36
Bellur	Lakshmisagara	171	770	414	356	330	173	157	7	4	3
Bellur	Ramasandra	237	1095	540	555	248	115	133	340	166	174
Bellur	Mallasandra	117	603	312	291	31	17	14	144	72	72
Bellur	Karudabande hosahalli	186	876	443	433	402	206	196	271	136	135
Bellur	Yantrakaipura	19	144	99	45	7	4	3	0	0	0
Bellur	Krishnapura	145	627	321	306	134	65	69	10	3	7
Bellur	Appasandra	106	483	260	223	12	6	6	0	0	0
Bellur	Achatnahalli	129	520	254	266	27	14	13	0	0	0
Channasandra	Beechagondahalli	360	1692	857	835	403	203	200	0	0	0
Channasandra	Orati agrahara	176	727	365	362	15	6	9	25	12	13
Channasandra	Channasandra	351	1688	844	844	335	159	176	13	6	7
Channasandra	Kadagattur	170	781	397	384	228	112	116	111	59	52
Channasandra	Raghupathi agrahara	86	399	207	192	18	10	8	42	22	20
Channasandra	Raghupathi hosahalli	60	242	122	120	72	37	35	0	0	0
Channasandra	Balanagenahalli		0								
Channasandra	Kamandahalli	160	790	402	388	80	41	39	148	76	72
Channasandra	Byrandahalli	231	1029	521	508	226	109	117	143	79	64
Chowdadenahalli	Manjili	119	536	275	261	201	104	97	49	25	24
Chowdadenahalli	Bettahosapura	130	584	300	284	270	145	125	0	0	0
Chowdadenahalli	Dinnehosahalli	177	890	457	433	448	238	210	37	18	19
Chowdadenahalli	Doddavallabi	166	732	377	355	135	63	72	112	54	58
Chowdadenahalli	Kalkere	142	611	319	292	147	77	70	0	0	0



**District Irrigation Plan****PMKSY**

Chowdadenahalli	Kalva	119	579	319	260	102	58	44	75	41	34
Chowdadenahalli	Chikkavallabi	58	226	112	114	5	2	3	94	43	51
Chowdadenahalli	Chowdadenahalli	303	1327	655	672	608	280	328	7	4	3
Chowdadenahalli	Chokkapura	112	527	260	267	256	120	136	2	2	0
Chowdadenahalli	Garudapalya	3	6	3	3	0	0	0	0	0	0
Doddahasala	Gajaladinne	229	1021	522	499	53	25	28	7	2	5
Doddahasala	Kogilahalli	1	4	2	2	0	0	0	0	0	0
Doddahasala	Ekamballi	125	614	304	310	263	131	132	8	4	4
Doddahasala	Doddahasala	249	1271	656	615	159	80	79	0	0	0
Doddahasala	Chikkahasala	103	550	282	268	180	83	97	3	2	1
Doddahasala	Chatrakodihalli	355	1847	900	947	454	213	241	11	7	4
Doddahasala	Dimba	102	498	253	245	54	28	26	0	0	0
Doddahasala	Dimba chamanahalli	190	1103	564	539	550	284	266	157	85	72
Doddahasala	Kurubarahalli	106	537	280	257	224	121	103	0	0	0
Gaddekannur	Kolar amanikere	58	293	156	137	191	101	90	11	6	5
Harati	Shillangere	396	1636	824	812	719	379	340	16	9	7
Harati	Bhatrahalli	160	813	409	404	367	181	186	0	0	0
Harati	Jangamabasapura	36	127	61	66	28	15	13	0	0	0
Harati	Haralakunte	170	751	357	394	478	230	248	0	0	0
Harati	Haratimallandahalli	191	854	435	419	282	141	141	12	6	6
Harati	Kenchapura	94	453	230	223	225	115	110	9	5	4
Harati	Harati	228	1111	577	534	457	242	215	43	22	21
Harati	Kotiganahalli	121	642	313	329	169	73	96	0	0	0
Harati	Andiganahalli		0								
Harati	Chamarahalli	102	478	234	244	226	109	117	64	28	36
Harati	Gangapura	91	342	176	166	135	71	64	63	35	28
Harati	Patna	266	1162	586	576	529	263	266	56	23	33
Holur	Annenahalli	100	496	252	244	119	52	67	31	17	14
Holur	Jodi holur	42	228	133	95	0	0	0	54	32	22

**District Irrigation Plan****PMKSY**

Holur	Ghatta halli	226	907	453	454	175	84	91	72	34	38
Holur	Kondasandra	79	430	222	208	52	28	24	1	1	0
Holur	Havalegowdana hosur	164	758	367	391	410	193	217	5	2	3
Holur	Dadireddihalli	63	372	196	176	53	26	27	3	2	1
Holur	Jaderi	154	704	356	348	91	51	40	51	22	29
Holur	Marenahalli	97	461	231	230	98	50	48	66	33	33
Holur	Holur	633	2706	1375	1331	328	163	165	239	128	111
Holur	Kammasandra	138	674	359	315	318	168	150	0	0	0
Honnenahalli	Kumbarahalli	132	575	279	296	278	142	136	132	63	69
Honnenahalli	Mittakallahalli	3	14	9	5	0	0	0	0	0	0
Honnenahalli	Gaddekannur	276	1384	711	673	516	265	251	42	21	21
Honnenahalli	Tamaka		0								
Honnenahalli	Basavanatha	186	947	483	464	84	41	43	17	10	7
Honnenahalli	Kodi ramasandra	295	1476	734	742	410	202	208	0	0	0
Honnenahalli	Honnenahalli	184	870	444	426	416	200	216	14	9	5
Honnenahalli	Kallipura	78	284	139	145	0	0	0	0	0	0
Honnenahalli	Nadupalli	157	761	383	378	262	128	134	8	4	4
Huttur	Nernahalli	84	473	230	243	140	65	75	0	0	0
Huttur	Vittappanahalli	220	1064	543	521	277	140	137	1	0	1
Huttur	Yanadahalli	112	582	315	267	115	58	57	0	0	0
Huttur	Rasthe thambihalli	59	360	188	172	22	15	7	5	4	1
Huttur	Thambihalli	77	392	194	198	74	36	38	0	0	0
Huttur	Ramasandra	128	690	373	317	355	186	169	0	0	0
Huttur	Kottur basapura	7	35	16	19	35	16	19	0	0	0
Huttur	Belaganahalli	178	918	470	448	246	122	124	4	2	2
Huttur	Huthur	259	1144	585	559	300	145	155	0	0	0
Huttur	Holali	232	1080	546	534	134	66	68	0	0	0
Itharasanahalli	C.Kurubarahalli	41	162	76	86	68	31	37	0	0	0

**District Irrigation Plan****PMKSY**

Itharasanahalli	Somasandra	67	331	165	166	154	76	78	0	0	0
Itharasanahalli	Dodda kurubarahalli	59	264	136	128	59	31	28	0	0	0
Itharasanahalli	Kondenahalli	137	608	307	301	157	79	78	2	0	2
Itharasanahalli	Somasastri hosur		0								
Itharasanahalli	Aralimaradahosahalli	66	327	153	174	106	48	58	0	0	0
Itharasanahalli	Itharasanahalli	189	892	450	442	205	103	102	156	82	74
Itharasanahalli	Bennangur	165	909	458	451	205	107	98	202	97	105
Itharasanahalli	Nayakarahalli	249	1195	631	564	153	74	79	58	31	27
Itharasanahalli	Chillapalli	97	453	233	220	104	54	50	0	0	0
Itharasanahalli	Chillapalli amanikere		0								
Itharasanahalli	Thondala	119	609	300	309	90	41	49	0	0	0
Itharasanahalli	Gangarasanahalli	59	355	182	173	19	9	10	0	0	0
Itharasanahalli	Krishnarajapura	39	143	79	64	50	25	25	7	7	0
Jannaghatta	Gottihalli	183	921	484	437	331	174	157	3	2	1
Jannaghatta	Thurandahalli	118	571	287	284	182	96	86	0	0	0
Jannaghatta	Jannaghatta	313	1521	738	783	317	154	163	10	6	4
Jannaghatta	Obenahalli	7	57	25	32	0	0	0	0	0	0
Jannaghatta	Kallur	129	707	361	346	173	89	84	0	0	0
Jannaghatta	Bheemapura		0								
Jannaghatta	Bommasandra	42	219	114	105	89	46	43	0	0	0
Jannaghatta	Gowdahalli	47	230	116	114	40	19	21	0	0	0
Jannaghatta	Jangamagurjenahalli	118	551	291	260	204	112	92	0	0	0
Kondarajanahalli	Kadripura	478	2259	1106	1153	777	370	407	91	45	46
Kondarajanahalli	Sangondahalli	225	1087	530	557	518	251	267	12	6	6
Kondarajanahalli	Bettadahosahalli	3	16	9	7	0	0	0	0	0	0
Kondarajanahalli	Paparajanahalli	195	992	515	477	247	137	110	51	23	28
Kondarajanahalli	Kondarajanahalli	425	1903	968	935	289	149	140	1	1	0

**District Irrigation Plan****PMKSY**

Kondarajanahalli	Ammerahalli	340	1713	869	844	485	244	241	297	152	145
Kondarajanahalli	Harohalli	11	47	29	18	8	5	3	0	0	0
Kurugal	Harjenahalli	146	710	366	344	97	45	52	24	13	11
Kurugal	Maliyappanahalli	178	857	432	425	348	167	181	119	61	58
Kurugal	Madivala	402	1997	1023	974	422	210	212	228	117	111
Kurugal	Manchandahalli	87	404	204	200	45	20	25	0	0	0
Kurugal	Gudigondanahalli		0								
Kurugal	Kurugal	439	1864	925	939	449	212	237	292	150	142
Kurugal	Chandrasekarapura	58	264	124	140	134	62	72	1	0	1
Kurugal	Korati mallandahalli	47	213	112	101	1	1	0	0	0	0
Kyalanur	Adikethota		0								
Kyalanur	K.g.mylasandra	37	188	96	92	0	0	0	8	6	2
Kyalanur	Mylasandra amanikere	3	17	8	9	0	0	0	0	0	0
Kyalanur	Sarkari kyalanur	51	222	110	112	15	8	7	15	6	9
Kyalanur	Kyalanur	1324	5928	3046	2882	746	370	376	641	317	324
Kyalanur	Kyalanur amanikere		0								
Madanahalli	Ramapura		0								
Madanahalli	Madanahalli	306	1332	673	659	420	198	222	214	113	101
Madanahalli	Settivarahalli	92	394	199	195	53	21	32	14	6	8
Madanahalli	Balagere	138	608	307	301	107	53	54	40	20	20
Madanahalli	Mullahalli	336	1807	885	922	1024	503	521	119	58	61
Madanahalli	Velagalaburre	363	1739	860	879	506	245	261	197	100	97
Madanahalli	Settimadamangala	208	998	493	505	106	54	52	54	29	25
Madderi	Cholaghatta	224	1030	528	502	165	75	90	20	11	9
Madderi	Maniyanahalli	199	884	443	441	545	265	280	0	0	0
Madderi	Jambapura	129	611	307	304	131	68	63	4	3	1
Madderi	Devarahalli	55	277	139	138	136	66	70	0	0	0
Madderi	Seethappanahalli	36	178	90	88	175	89	86	0	0	0

**District Irrigation Plan****PMKSY**

Madderi	Pacharahalli	127	596	299	297	398	197	201	0	0	0
Madderi	Bedli	26	127	56	71	54	25	29	0	0	0
Madderi	Kadripura	56	236	110	126	72	33	39	0	0	0
Madderi	Iragasandra	82	391	208	183	255	132	123	0	0	0
Madderi	Lingapura		0								
Madderi	Madderi	223	1189	613	576	133	88	45	125	63	62
Madderi	Madderi mallandahalli	135	711	371	340	220	109	111	16	16	0
Madderi	Pindipapanahalli	21	82	38	44	82	38	44	0	0	0
Manigatta	Kuduvanahalli	104	508	257	251	60	28	32	100	53	47
Manigatta	Mathikunte	58	285	148	137	146	76	70	0	0	0
Manigatta	Annihalli	113	611	310	301	171	92	79	0	0	0
Manigatta	Garudapalya	87	403	206	197	140	71	69	0	0	0
Manigatta	Shanubhoganahalli	180	950	474	476	229	111	118	0	0	0
Manigatta	Manighatta	210	923	448	475	245	117	128	34	18	16
Manigatta	Upavasapura		0								
Manigatta	Gooliganahalli	43	213	101	112	24	14	10	7	4	3
Manigatta	Nenumanahalli	57	297	146	151	113	52	61	5	3	2
Manigatta	Byalahalli	100	509	253	256	174	91	83	0	0	0
Manigatta	Thippasandra	8	34	22	12	0	0	0	0	0	0
Manigatta	Karahalli	90	437	240	197	170	92	78	0	0	0
Manigatta	Agnihalli	97	442	226	216	151	71	80	0	0	0
Manigatta	Iragasandra	147	683	330	353	179	89	90	21	13	8
Marjenahalli	Gopasandra		0								
Marjenahalli	Besthenahalli	49	238	129	109	0	0	0	0	0	0
Marjenahalli	Yalavara	227	1209	601	608	570	286	284	1	1	0
Marjenahalli	Marjenahalli	243	1278	669	609	1007	527	480	0	0	0
Marjenahalli	Yalachipura	77	366	182	184	174	84	90	0	0	0
Marjenahalli	Kamadenahalli	163	813	406	407	376	190	186	0	0	0



**District Irrigation Plan****PMKSY**

Marjenahalli	Koothandahalli	112	558	286	272	237	122	115	0	0	0
Marjenahalli	Varadenahalli	81	394	201	193	175	91	84	0	0	0
Marjenahalli	Chinnapura	149	765	402	363	523	273	250	0	0	0
Marjenahalli	Parehosahalli	184	958	479	479	345	179	166	0	0	0
Muduvadi	Vanarasi	252	1123	554	569	313	154	159	111	52	59
Muduvadi	Muduvadi	317	1449	773	676	456	237	219	5	2	3
Muduvadi	Muduvadi hosahalli	175	891	450	441	244	115	129	0	0	0
Muduvadi	Thotliganahalli	62	281	149	132	44	24	20	0	0	0
Muduvadi	Jannapalli	119	556	281	275	128	66	62	0	0	0
Muduvadi	Naganayakanahalli	167	898	473	425	464	242	222	271	147	124
Muduvadi	Arinaganahalli	100	607	323	284	114	56	58	0	0	0
Muduvadi	Jayasandra		0								
Muduvathi	Chikkanahalli	208	951	501	450	518	269	249	6	3	3
Muduvathi	Bettahalli	9	57	27	30	0	0	0	0	0	0
Muduvathi	Konepura	55	267	141	126	46	24	22	0	0	0
Muduvathi	Jangalahalli	92	454	233	221	70	37	33	0	0	0
Muduvathi	Papenahalli	2	11	5	6	0	0	0	0	0	0
Muduvathi	Muduvathi	400	1928	1010	918	820	432	388	0	0	0
Muduvathi	Nernahalli	75	331	159	172	204	96	108	0	0	0
Muduvathi	Settiganahalli	187	835	427	408	223	125	98	0	0	0
Muduvathi	Settikothanur	221	969	508	461	124	65	59	60	29	31
Muduvathi	Sambapura	6	27	11	16	0	0	0	0	0	0
Muduvathi	Dandiganahalli	80	402	212	190	337	174	163	0	0	0
Muduvathi	Parswaganahalli	122	669	349	320	211	106	105	1	1	0
Muduvathi	Swamigala gollahalli	9	209	119	90	75	34	41	8	8	0
Muduvathi	Vadagere	172	890	484	406	114	63	51	0	0	0
Narasapura	Kurki	146	605	287	318	182	85	97	0	0	0
Narasapura	Narasapura	1324	5718	2854	2864	2009	983	1026	301	139	162
Narasapura	Khajikallahalli	153	769	376	393	253	127	126	5	3	2

**District Irrigation Plan****PMKSY**

Seethi	Thippenahalli	297	1343	700	643	284	143	141	33	16	17
Seethi	Marjenahalli	97	457	228	229	211	105	106	0	0	0
Seethi	Seethi	301	1399	710	689	189	97	92	410	203	207
Seethi	Matapura	57	283	146	137	152	76	76	0	0	0
Seethi	Chanjimale	268	1323	689	634	630	325	305	0	0	0
Seethi	Veerapura	83	383	201	182	24	13	11	0	0	0
Seethi	Hullankallu	241	1235	627	608	283	134	149	0	0	0
Settiahalli	Rajakallahalli	452	1835	947	888	412	206	206	55	29	26
Settiahalli	Settiahalli	170	745	382	363	105	55	50	19	10	9
Settiahalli	Girijampete	34	152	83	69	28	16	12	4	2	2
Settiahalli	Thokalagatta	113	489	239	250	112	51	61	0	0	0
Settiahalli	Purahalli	141	623	326	297	283	145	138	0	0	0
Settiahalli	Medihala	281	1228	630	598	366	183	183	138	70	68
Settiahalli	Kondenahalli	9	27	15	12	0	0	0	4	3	1
Settiahalli	Handrahalli	103	440	229	211	158	75	83	0	0	0
Settiahalli	Nandikamanahalli		0								
Settiahalli	Dhanamatanahalli	153	737	376	361	175	89	86	60	26	34
Shapur	Sulthan thippasandra		0								
Shapur	Hollamballi	262	1273	644	629	460	239	221	0	0	0
Shapur	Doddnahalli	142	647	318	329	327	162	165	0	0	0
Shapur	Abbani	263	1308	656	652	323	159	164	1	0	1
Shapur	Charaladinne		0								
Shapur	Yaranghatta	90	463	242	221	216	115	101	105	56	49
Shapur	Kurubarahalli		0								
Shapur	Shapur	156	625	308	317	76	36	40	45	21	24
Shapur	Siresandra	105	541	283	258	206	101	105	0	0	0
Shapur	Nandamballi	179	790	378	412	443	218	225	0	0	0
Shapur	Thippasandra	92	495	249	246	198	104	94	0	0	0

Shapur	Gurrappanahalli		0								
Shapur	Hale somarasanahalli	92	482	236	246	152	69	83	0	0	0
Shapur	Agrahara somarasanahalli	97	468	247	221	135	78	57	9	5	4
Shapur	Neelakantapura	61	328	161	167	135	65	70	0	0	0
Sugatur	Matnahalli	235	1256	640	616	308	153	155	0	0	0
Sugatur	Somambudi agrahara	231	1081	554	527	191	92	99	0	0	0
Sugatur	Ankathatti	228	910	432	478	211	107	104	3	2	1
Sugatur	Sugatur	655	3421	1727	1694	1228	613	615	100	54	46
Sugatur	Somambudi amanikere	22	101	51	50	79	40	39	0	0	0
Sulur	Parapanahalli		0								
Sulur	Kendatti gollahalli	23	90	46	44	0	0	0	43	24	19
Sulur	Madivala	21	136	75	61	0	0	0	0	0	0
Sulur	Horakere	51	280	140	140	26	13	13	0	0	0
Sulur	Sulur	134	613	308	305	204	102	102	0	0	0
Sulur	Pemmasettihalli	172	821	415	406	258	133	125	23	8	15
Sulur	Nuggalapura	53	279	139	140	58	29	29	0	0	0
Sulur	Talagunda	351	1467	724	743	224	108	116	130	65	65
Sulur	Chokkahalli	34	185	96	89	14	6	8	1	1	0
Sulur	Hogari gollahalli	102	510	247	263	196	100	96	20	10	10
Sulur	Garudanahalli	190	954	487	467	327	165	162	257	139	118
Sulur	Challahalli	122	506	263	243	252	132	120	0	0	0
Sulur	Nagalapura	102	436	205	231	249	114	135	27	12	15
Sulur	Kendatti	165	825	434	391	306	164	142	0	0	0
Sulur	Chunchedenahalli	169	749	393	356	294	145	149	6	4	2
Thoradevandahalli	Nukkanahalli	155	814	417	397	325	174	151	0	0	0
Thoradevandahalli	Mallasandra	90	461	229	232	279	137	142	0	0	0

**District Irrigation Plan****PMKSY**

Thoradevandahalli	Bellambari	157	657	355	302	210	115	95	40	21	19
Thoradevandahalli	Gangatta	77	404	192	212	213	97	116	35	19	16
Thoradevandahalli	Moorandahalli	191	912	472	440	534	275	259	0	0	0
Thoradevandahalli	Beeramanahalli	117	481	224	257	73	31	42	0	0	0
Thoradevandahalli	Yadahalli	159	856	447	409	263	141	122	0	0	0
Thoradevandahalli	Thoradevandahalli	179	905	466	439	236	117	119	0	0	0
Thoradevandahalli	Veerapura	114	538	288	250	129	71	58	4	2	2
Thoradevandahalli	Poovandahalli	70	378	204	174	221	124	97	0	0	0
Thotli	Haleri	157	719	353	366	170	81	89	78	39	39
Thotli	Channapura	8	40	24	16	13	7	6	0	0	0
Thotli	Chitnahalli	304	1305	630	675	581	272	309	9	5	4
Thotli	Thotli	290	1334	676	658	352	174	178	142	67	75
Thotli	Urati agrahara	80	406	208	198	140	67	73	0	0	0
Thotli	Kakinatha	171	851	441	410	118	60	58	2	1	1
Thotli	Settikunte	39	208	111	97	43	23	20	0	0	0
Thotli	Kembathanahalli	40	231	121	110	14	9	5	0	0	0
Thotli	Kithandur	187	939	462	477	201	100	101	8	2	6
Urigili	Madavagurjenahalli	139	691	352	339	610	306	304	0	0	0
Urigili	Kolakunjanahalli	73	398	201	197	333	162	171	0	0	0
Urigili	Dinnahalli		0								
Urigili	Naganala	203	1017	521	496	357	172	185	3	1	2
Urigili	Urigili	169	809	422	387	107	60	47	0	0	0
Urigili	Helavanahalli		0								
Urigili	Bussanahalli	77	371	192	179	36	18	18	16	7	9
Urigili	Talagondapurahalli	129	560	274	286	87	36	51	19	7	12
Urigili	Singireddihalli		0								
Urigili	Analakunte		0								
Urigili	Byappanahalli	149	619	315	304	172	83	89	0	0	0
Urigili	Hanumanthapura	92	474	232	242	420	206	214	0	0	0

**District Irrigation Plan****PMKSY**

Urigili	Uppakunte	135	643	327	316	352	180	172	0	0	0
Vadagur	Bandur krishnapura	2	13	8	5	0	0	0	0	0	0
Vadagur	Seesandra	196	905	443	462	320	147	173	7	7	0
Vadagur	Ajjapalli	178	810	408	402	222	119	103	9	4	5
Vadagur	Kembodi	225	1207	615	592	560	292	268	2	0	2
Vadagur	Chadumanahalli	103	479	250	229	148	82	66	0	0	0
Vadagur	Kalahastipura	180	799	409	390	372	190	182	37	18	19
Vadagur	Vadagur	254	1447	743	704	556	277	279	17	8	9
Vadagur	Venkatapura	7	25	12	13	0	0	0	0	0	0
Vadagur	Channarayapura	77	405	201	204	222	110	112	0	0	0
Vadagur	Girnahalli	48	266	150	116	120	67	53	0	0	0
Vadagur	Thimmasandra	112	541	277	264	233	110	123	1	1	0
Vemagal	Perjenahalli	79	343	183	160	1	1	0	0	0	0
Vemagal	Singihalli	160	672	330	342	115	54	61	151	79	72
Vemagal	Vemagal	1228	5222	2628	2594	1052	521	531	142	73	69
Vemagal	Channappanahalli	229	956	478	478	219	116	103	3	2	1
Vemagal	Sujjanahalli	5	25	17	8	0	0	0	0	0	0
Vokkaleri	Seegahalli	41	202	109	93	28	13	15	0	0	0
Vokkaleri	Alahalli	144	747	370	377	305	147	158	166	84	82
Vokkaleri	Banakanahalli	77	358	187	171	28	16	12	0	0	0
Vokkaleri	Koothandahalli	79	371	186	185	117	56	61	0	0	0
Vokkaleri	Guraganjigurki	96	512	279	233	96	54	42	104	50	54
Vokkaleri	Markandapura	83	400	223	177	70	35	35	0	0	0
Vokkaleri	Bychapura		0								
Vokkaleri	Betta benajanahalli	128	607	318	289	17	10	7	0	0	0
Vokkaleri	Vokkaleri	824	3571	1750	1821	860	416	444	248	120	128
Vokkaleri	Mylandahalli	158	717	367	350	85	42	43	133	70	63
Vokkaleri	Thirumalakoppa	111	582	290	292	130	66	64	0	0	0
Vokkaleri	Kodihalli		0								



---

Vokkaleri	Chinnapura	97	405	209	196	187	99	88	0	0	0
Vokkaleri	Devanapura		0								
	Vibhuthipura		0								
	Keelukote		0								
	Petechamanahalli	22	84	40	44	18	7	11	0	0	0
		52630	246948	125219	121729	74453	37302	37151	13316	6763	6553

**Land use details of Kolar Taluk, Kolar district**

Gram Panchayat Name	Village Name	Total Geographical Area (in Hectares)	Forest Area (in Hectares)	Area under Non-Agricultural Uses (in Hectares)	Barren & Un-cultivable Land Area (in Hectares)	Permanent Pastures and Other Grazing Land Area (in Hectares)	Land Under Miscellaneous Tree Crops etc. Area (in Hectares)	Culturable Waste Land Area (in Hectares)	Fallows Land other than Current Fallows Area (in Hectares)	Current Fallows Area (in Hectares)	Total Unirrigated Land Area (in Hectares)	Wells/Tube Wells Area (in Hectares)	Tanks/Lakes Area (in Hectares)	Waterfall Area (in Hectares)	Other Source (specify) Area (in Hectares)
AMMANALLUR	Padiganahalli	125.27	0.00	19.90	0.00	0.00	0.00	0.00	0.00	52.65	48.97	3.35	0.00	0.00	0.00
AMMANALLUR	Chaldiganahalli	191.69	0.00	35.65	0.00	0.00	0.00	0.18	0.00	34.46	72.80	48.60	0.00	0.00	0.00
AMMANALLUR	Ammanallur	166.00	0.00	7.05	24.56	0.00	36.91	1.51	8.19	8.30	60.93	18.55	0.00	0.00	0.00
AMMANALLUR	Rampura	139.00	0.00	0.00	0.00	0.00	0.00	0.00	0.00	0.00	139.00	0.00	0.00	0.00	0.00
AMMANALLUR	Krishnapura	345.07	0.00	11.98	48.56	8.09	12.15	0.00	0.00	0.00	225.46	30.78	8.05	0.00	0.00
AMMANALLUR	Nachahalli	122.97	0.00	3.73	12.14	12.13	0.00	0.24	0.00	0.00	78.26	16.47	0.00	0.00	0.00
AMMANALLUR	Kadahalli	375.99	0.00	22.66	60.70	8.09	6.94	40.46	20.23	20.50	150.57	45.84	0.00	0.00	0.00
AMMANALLUR	Karenahalli	116.10	0.00	40.93	0.00	0.00	0.00	0.00	0.00	18.25	37.64	19.06	0.00	0.00	0.00
AMMANALLUR	Bellahalli	124.83	0.00	5.66	0.00	0.00	0.00	0.00	0.00	16.22	83.45	19.12	0.38	0.00	0.00
AMMANALLUR	Veeranahalli	110.55	0.00	4.86	10.95	8.34	0.50	0.00	0.00	0.00	61.14	19.03	5.73	0.00	0.00
ARABIKOTHANUR	Arabikothanur	620.27	0.00	29.29	84.22	26.11	0.00	1.94	14.64	26.20	166.89	16.41	3.60	0.00	250.97
ARABIKOTHANUR	Doddaiyyur	297.59	14.16	19.02	8.09	56.21	3.64	0.00	0.00	10.64	56.25	8.17	0.00	0.81	120.60
ARABIKOTHANUR	Guddanapura	74.66	0.00	10.00	11.00	0.00	0.00	0.00	0.00	5.00	0.00	48.66	0.00	0.00	0.00
ARABIKOTHANUR	Chikkaiyyur	202.21	0.00	6.07	26.71	0.00	38.71	0.00	0.00	0.00	38.85	6.07	4.05	0.00	81.75
ARABIKOTHANUR	Kapasiddanahalli	75.82	0.00	0.00	0.00	0.00	0.00	0.00	0.00	0.00	0.00	0.00	0.00	0.00	0.00
ARABIKOTHANUR	Maderahalli	424.82	63.77	10.75	0.00	80.87	0.34	6.37	6.05	5.80	52.57	26.30	0.00	0.00	172.00
ARABIKOTHANUR	Chowdadenahalli	253.27	21.58	20.04	12.26	0.00	49.38	6.62	0.00	0.00	27.43	13.57	0.00	0.00	102.39
ARABIKOTHANUR	Mangasandra	434.93	56.61	24.92	0.00	0.37	82.86	2.45	4.20	19.62	45.13	22.73	0.00	0.00	176.04
ARABIKOTHANUR	Chaluvanahalli	387.27	77.47	5.06	14.32	0.00	74.04	7.99	3.35	13.91	26.92	4.26	3.32	0.00	156.63
ARABIKOTHANUR	Venkatapura	247.67	25.90	24.28	0.00	0.00	56.25	0.00	0.00	0.00	33.59	5.66	1.62	0.00	100.37
ARABIKOTHANUR	Nagalapura Gollahalli	61.73	0.00	2.58	0.00	0.00	0.00	7.72	0.00	6.06	36.49	8.88	0.00	0.00	0.00
ARABIKOTHANUR	Thyavanahalli	168.04	0.00	7.28	4.05	0.00	32.87	0.00	0.00	0.00	36.42	14.17	5.26	0.00	67.99
ARABIKOTHANUR	Guttahalli	134.17	0.00	25.90	4.05	0.00	25.70	0.00	0.00	0.00	17.81	6.48	0.00	0.00	54.23
ARAHALLI	Seepura	320.07	0.00	42.35	0.00	0.00	88.91	0.00	0.00	0.00	87.15	7.57	6.94	87.15	0.00

ARAHALLI	Hoohalli	142.48	0.00	38.14	0.00	0.00	0.00	0.00	0.00	0.00	89.95	11.08	2.54	0.00	0.00
ARAHALLI	Arahalli	364.37	0.00	144.99	0.00	0.00	0.00	0.59	0.00	0.00	136.93	39.26	42.60	0.00	0.00
ARAHALLI	Ganeshapura	89.05	0.00	0.00	0.00	0.00	0.00	0.00	0.00	0.00	0.00	0.00	0.00	0.00	0.00
ARAHALLI	Hodalavadi	159.29	0.00	41.81	0.00	0.00	0.00	0.68	0.00	0.00	99.68	7.74	9.38	0.00	0.00
ARAHALLI	Barandahalli	93.59	0.00	31.25	0.00	0.00	0.00	0.00	0.00	0.00	53.11	4.56	4.09	0.00	0.00
ARAHALLI	Kodi Kannur	239.66	0.00	37.19	0.00	0.00	0.00	0.00	0.00	0.00	135.17	17.49	49.81	0.00	0.00
ARAHALLI	Joothalli	101.85	0.00	7.07	0.00	0.00	0.13	0.00	0.00	0.00	36.09	13.41	9.06	36.09	0.00
ARAHALLI	Hogari	266.07	43.08	0.00	0.00	0.00	0.00	0.00	0.00	0.00	92.40	14.29	21.99	94.31	0.00
Begli HOSAHALLI	Koragondahalli	124.79	0.00	3.24	3.24	1.62	23.61	0.00	0.00	0.00	32.78	9.71	0.00	0.00	50.59
Begli HOSAHALLI	Begli Hosahalli	207.18	93.18	24.00	2.00	0.00	0.00	0.00	0.00	0.00	44.00	40.00	4.00	0.00	0.00
Begli HOSAHALLI	Kallandur	486.61	0.00	38.00	38.00	0.00	0.00	0.00	0.00	0.00	268.61	60.00	82.00	0.00	0.00
Begli HOSAHALLI	Kolathammanahalli	136.19	0.00	7.00	8.00	0.00	0.00	0.00	0.00	0.00	86.19	20.00	15.00	0.00	0.00
Begli HOSAHALLI	Begli	135.02	0.00	20.00	1.00	0.00	0.00	0.00	0.00	0.00	82.02	2.00	30.00	0.00	0.00
Begli HOSAHALLI	Begli Benjenahalli	171.42	0.00	0.00	0.00	0.00	0.00	0.00	0.00	0.00	150.95	7.77	12.70	0.00	0.00
Begli HOSAHALLI	Chinnenahalli	94.49	0.49	5.00	0.00	0.00	0.00	0.00	0.00	0.00	47.00	40.00	2.00	0.00	0.00
Begli HOSAHALLI	Cholaghatta	248.95	0.00	36.55	0.00	0.00	0.00	0.00	0.00	0.00	148.28	12.83	3.95	47.34	0.00
Begli HOSAHALLI	Allidinne	67.49	0.00	12.29	0.00	0.00	0.00	0.00	0.00	0.00	27.60	0.00	0.00	27.60	0.00
Begli HOSAHALLI	Singondahalli	190.99	0.00	1.50	0.00	0.00	0.00	0.00	0.00	0.00	173.67	5.69	10.13	0.00	0.00
Begli HOSAHALLI	Kooteri	419.18	0.00	66.86	0.00	0.00	0.00	0.00	0.00	0.00	249.71	5.43	19.54	77.64	0.00
BELAMARNAHALLI	Bhuvanahalli	131.71	0.00	6.89	12.75	0.00	12.08	2.10	12.10	10.00	69.22	6.57	0.00	0.00	0.00
BELAMARNAHALLI	Belamarnahalli	316.98	19.72	15.22	10.08	0.00	20.00	12.00	20.23	18.21	167.03	34.49	0.00	0.00	0.00
BELAMARNAHALLI	Thoranakambadahalli	49.10	0.00	0.00	5.36	0.00	2.93	2.20	2.86	3.64	29.56	2.45	0.00	0.00	0.00
BELAMARNAHALLI	Guttahalli	212.11	0.00	13.71	11.33	0.00	15.25	28.37	0.00	13.97	93.22	34.03	0.00	0.00	2.23
BELAMARNAHALLI	Danavahalli	161.47	0.00	7.23	62.45	40.12	4.28	4.42	0.00	8.39	23.09	11.49	0.00	0.00	0.00
BELAMARNAHALLI	Sonnenahalli	140.55	0.00	6.93	29.87	0.00	1.26	10.13	0.76	8.15	74.96	8.49	0.00	0.00	0.00
BELAMARNAHALLI	Chakarasannahalli	355.32	71.28	12.05	62.76	2.15	0.00	0.00	0.00	7.83	176.49	22.76	0.00	0.00	0.00
BELLUR	Bellur	502.25	0.00	79.46	0.00	19.08	0.00	12.29	2.87	147.77	158.50	53.13	29.15	0.00	0.00
BELLUR	Byrasandra	93.99	0.00	5.57	10.59	2.42	0.00	4.04	0.00	4.88	66.49	0.00	0.00	0.00	0.00
BELLUR	Ramabhadrapura	16.59	0.00	2.78	0.00	0.00	0.00	0.00	0.00	1.19	12.62	0.00	0.00	0.00	0.00

BELLUR	Uddappanahalli	231.12	0.00	12.56	24.33	13.00	0.00	16.22	0.00	60.45	74.18	30.38	0.00	0.00	0.00
BELLUR	Lakshmisagara	103.07	0.00	36.56	0.00	0.00	0.00	0.00	0.00	8.94	47.03	10.54	0.00	0.00	0.00
BELLUR	Ramasandra	393.21	76.65	81.45	0.00	0.00	0.00	0.00	0.00	58.81	126.93	49.37	0.00	0.00	0.00
BELLUR	Mallasandra	156.42	0.00	23.97	0.00	0.00	0.00	0.00	0.00	8.61	101.99	21.85	0.00	0.00	0.00
BELLUR	Karudabande Hosahalli	551.81	46.53	299.32	0.00	0.00	0.00	0.00	0.00	44.51	114.92	46.53	0.00	0.00	0.00
BELLUR	Yantrakaipura	154.66	0.00	22.24	0.00	0.00	0.00	0.00	0.00	68.61	50.00	13.81	0.00	0.00	0.00
BELLUR	Krishnapura	61.32	0.00	9.79	0.00	0.00	0.00	0.00	0.00	4.05	38.87	8.22	0.00	0.00	0.00
BELLUR	Appasandra	69.54	0.00	19.46	0.00	0.00	0.00	0.27	0.00	4.85	40.08	4.88	0.00	0.00	0.00
BELLUR	Achatnahalli	298.76	67.17	66.51	0.00	0.00	0.00	0.58	0.00	72.92	51.92	39.66	0.00	0.00	0.00
CHANNASANDRA	Beechagondahalli	397.32	0.00	22.37	8.17	11.41	50.71	0.00	0.00	10.55	261.69	32.42	0.00	0.00	0.00
CHANNASANDRA	Orati Agrahara	154.06	0.00	9.42	14.19	2.10	3.14	0.00	0.00	0.00	118.66	6.55	0.00	0.00	0.00
CHANNASANDRA	Channasandra	193.47	0.00	13.05	22.74	0.00	10.14	0.77	0.00	9.76	113.82	23.19	0.00	0.00	0.00
CHANNASANDRA	Kadagattur	210.39	0.00	16.97	20.33	12.21	21.44	0.00	0.00	0.00	100.88	6.50	32.06	0.00	0.00
CHANNASANDRA	Raghupathi Agrahara	149.07	0.00	12.84	7.36	4.93	17.00	0.00	0.00	0.00	65.54	20.40	21.00	0.00	0.00
CHANNASANDRA	Raghupathi Hosahalli	89.65	0.00	2.10	4.12	8.09	0.00	7.58	0.00	0.00	55.15	6.09	6.39	0.00	0.00
CHANNASANDRA	Balanagenahalli	131.57	0.00	0.00	0.00	0.00	0.00	0.00	0.00	0.00	0.00	0.00	0.00	0.00	0.00
CHANNASANDRA	Kamandahalli	283.92	0.00	20.81	18.33	60.70	19.87	0.00	0.30	0.00	96.33	25.25	42.33	0.00	0.00
CHANNASANDRA	Byrandahalli	328.49	0.00	8.76	60.80	4.12	19.83	0.18	0.00	0.00	105.26	3.39	126.15	0.00	0.00
CHOWDADENAHALLI	Manjili	207.22	0.00	8.90	24.32	4.04	5.75	19.06	14.16	16.18	100.25	10.56	4.00	0.00	0.00
CHOWDADENAHALLI	Bettahosapura	227.16	0.00	13.04	22.80	4.04	21.18	28.35	20.23	20.63	86.30	7.59	3.00	0.00	0.00
CHOWDADENAHALLI	Dinnehosahalli	177.56	0.00	4.55	16.60	0.00	0.81	0.04	12.25	11.33	89.09	42.89	0.00	0.00	0.00
CHOWDADENAHALLI	Doddavallabi	310.69	0.00	56.65	64.22	0.00	7.28	8.93	0.00	11.74	109.67	52.20	0.00	0.00	0.00
CHOWDADENAHALLI	Kalkere	131.37	0.00	14.93	0.00	10.11	0.00	4.04	1.77	8.90	72.09	17.85	1.68	0.00	0.00
CHOWDADENAHALLI	Kalva	152.77	0.00	37.64	5.07	0.00	4.75	0.27	0.00	8.08	64.44	32.52	0.00	0.00	0.00
CHOWDADENAHALLI	Chikkavallabi	145.45	0.00	0.13	4.44	0.00	16.61	8.82	0.00	4.32	70.42	40.71	0.00	0.00	0.00
CHOWDADENAHALLI	Chowdadenahalli	294.92	0.00	19.59	1.21	0.00	10.00	2.56	16.16	15.09	149.51	80.80	0.00	0.00	0.00
CHOWDADENAHALLI	Chokkapura	104.78	0.00	0.81	0.00	0.00	0.00	0.00	0.00	0.00	46.50	57.47	0.00	0.00	0.00
CHOWDADENAHALLI	Garudapalya	104.82	0.00	2.33	0.00	0.00	0.00	0.00	0.00	0.00	66.07	36.42	0.00	0.00	0.00
DODDAHASALA	Gajaladinne	28.19	0.19	6.10	5.20	0.00	0.00	3.30	0.00	0.00	3.40	10.00	0.00	0.00	0.00

DODDAHASALA	Kogilahalli	16.56	0.00	2.56	0.00	0.00	0.00	0.00	0.00	4.00	6.00	4.00	0.00	0.00	0.00
DODDAHASALA	Ekamballi	224.67	0.00	10.00	0.00	0.00	10.67	0.00	51.00	0.00	101.00	25.00	27.00	0.00	0.00
DODDAHASALA	Doddahasala	324.58	30.58	9.00	0.00	0.00	0.00	0.00	0.00	22.00	148.00	40.00	75.00	0.00	0.00
DODDAHASALA	Chikkahasala	212.81	0.00	27.81	0.00	0.00	3.00	0.00	0.00	0.00	150.00	20.00	12.00	0.00	0.00
DODDAHASALA	Chatrakodihalli	282.60	0.00	8.00	22.00	0.00	0.00	10.00	0.00	0.00	101.60	80.00	61.00	0.00	0.00
DODDAHASALA	Dimba	148.35	0.00	7.80	0.00	0.00	0.00	0.00	14.20	0.00	78.35	16.00	32.00	0.00	0.00
DODDAHASALA	Dimba Chamanahalli	126.76	0.00	3.02	0.00	0.00	0.00	0.00	0.00	0.00	89.14	3.73	30.87	0.00	0.00
DODDAHASALA	Kurubarahalli	236.86	0.00	111.66	0.00	0.00	0.00	0.00	0.00	0.00	103.30	6.49	15.41	0.00	0.00
GADDEKANNUR	Kolar Amanikere	204.00	0.00	101.00	0.00	0.00	0.00	0.00	0.00	0.00	0.00	0.00	103.00	0.00	0.00
HARATI	Shillangere	576.27	0.00	118.73	0.00	0.00	126.00	0.00	44.00	88.00	154.54	45.00	0.00	0.00	0.00
HARATI	Bhatrahalli	215.30	0.00	26.00	0.00	0.00	59.00	0.00	27.00	25.00	65.00	13.00	0.00	0.00	0.30
HARATI	Jangamabasapura	102.60	0.00	17.00	0.00	0.00	13.60	0.00	0.00	11.00	52.00	9.00	0.00	0.00	0.00
HARATI	Haralakunte	476.49	0.00	109.42	30.87	0.00	64.83	0.00	8.62	68.91	193.84	0.00	0.00	0.00	0.00
HARATI	Haratimallandahalli	346.42	0.00	42.00	0.00	0.00	140.00	0.00	14.00	44.00	74.00	32.00	0.00	0.00	0.42
HARATI	Kenchapura	102.27	0.00	6.00	0.00	0.00	10.00	0.00	0.00	12.00	61.00	13.00	0.00	0.00	0.27
HARATI	Harati	400.87	48.56	15.37	0.00	0.00	0.00	0.00	72.05	0.00	264.89	0.00	0.00	0.00	0.00
HARATI	Kotiganahalli	156.69	0.00	12.14	0.00	11.77	12.48	14.35	0.00	6.48	51.47	48.00	0.00	0.00	0.00
HARATI	Andiganahalli	51.16	0.00	0.00	0.00	0.00	0.00	0.00	0.00	0.00	0.00	0.00	0.00	0.00	0.00
HARATI	Chamarahalli	167.65	0.00	7.00	0.00	10.00	12.65	0.00	10.00	15.00	92.00	21.00	0.00	0.00	0.00
HARATI	Gangapura	73.12	0.00	9.12	0.00	13.00	0.00	0.00	0.00	10.00	35.00	6.00	0.00	0.00	0.00
HARATI	Patna	426.69	0.00	28.00	0.00	0.00	75.69	0.00	37.00	91.00	152.00	43.00	0.00	0.00	0.00
HOLUR	Annenahalli	133.55	0.00	0.78	0.00	0.00	0.00	1.02	0.00	0.00	32.72	11.77	33.03	0.00	54.23
HOLUR	Jodi Holur	126.74	0.00	26.15	3.25	0.00	0.00	0.00	0.00	0.00	77.11	20.23	0.00	0.00	0.00
HOLUR	Ghatta Halli	255.41	0.00	65.51	2.03	0.00	49.09	0.00	0.00	0.00	22.45	13.13	0.00	0.00	103.20
HOLUR	Kondasandra	240.47	0.00	53.08	5.87	0.00	46.53	0.00	0.00	0.00	27.65	10.21	0.00	0.00	97.13
HOLUR	Havalegowdana Hosur	170.38	0.00	38.11	0.82	0.00	33.12	0.00	0.00	0.00	21.34	8.19	0.00	0.00	68.80
HOLUR	Dadireddihalli	203.48	0.00	53.10	4.08	0.00	39.37	0.00	0.00	0.00	16.67	8.11	0.00	0.00	82.15
HOLUR	Jaderi	421.47	0.00	114.17	12.68	0.00	80.95	0.00	0.00	0.00	31.87	11.42	0.00	0.00	170.38
HOLUR	Marenahalli	123.19	0.00	0.00	18.43	7.18	0.00	3.10	0.00	1.63	16.47	10.13	0.00	16.47	49.78



HOLUR	Holur	1237.44	50.00	30.00	0.00	0.00	5.00	10.00	21.05	5.00	949.39	30.00	20.00	40.00	77.00
HOLUR	Kammasandra	415.94	0.00	5.94	0.00	75.79	0.95	0.00	0.00	4.95	247.76	22.07	0.00	58.48	0.00
HONNENAHALLI	Kumbarahalli	120.65	0.00	31.54	0.00	0.00	0.00	0.00	0.00	0.00	77.34	11.74	0.00	0.00	0.03
HONNENAHALLI	Mittakallahalli	107.00	0.00	8.13	6.18	0.00	0.00	17.00	0.00	0.00	0.83	56.90	0.00	0.00	0.00
HONNENAHALLI	Gaddekannur	197.07	0.00	8.27	17.92	0.00	0.00	0.00	0.00	0.00	76.97	66.36	0.00	0.00	0.00
HONNENAHALLI	Tamaka	56.37	0.00	0.00	0.00	0.00	0.00	0.00	0.00	0.00	0.00	0.00	0.00	0.00	0.00
HONNENAHALLI	Basavanatha	121.80	0.00	18.77	0.00	0.00	0.00	0.00	0.00	0.00	92.98	9.82	0.00	0.00	0.23
HONNENAHALLI	Kodi Ramasandra	87.60	0.00	31.00	0.00	0.00	0.00	0.00	0.00	0.00	47.00	0.00	0.00	0.00	9.60
HONNENAHALLI	Honnenahalli	120.56	0.00	30.00	30.00	0.00	0.00	0.00	0.00	0.00	46.00	0.00	0.00	0.00	0.00
HONNENAHALLI	Kallipura	113.21	0.00	13.83	0.00	0.00	0.00	0.00	0.00	0.00	90.65	8.55	0.00	0.00	0.00
HONNENAHALLI	Nadupalli	295.87	0.00	77.87	0.00	14.00	0.00	0.00	18.00	0.00	142.00	44.00	0.00	0.00	0.00
HUTTUR	Nernahalli	155.81	0.00	0.00	13.00	6.00	10.00	0.00	17.00	70.00	22.81	17.00	0.00	0.00	0.00
HUTTUR	Vittappanahalli	377.99	0.00	0.00	17.99	11.00	0.00	0.00	0.00	53.00	252.00	44.00	0.00	0.00	0.00
HUTTUR	Yanadahalli	157.02	0.00	0.02	11.00	8.00	0.00	0.00	0.00	19.00	94.00	25.00	0.00	0.00	0.00
HUTTUR	Rashe Thambihalli	2.50	0.00	0.00	0.00	0.00	0.00	0.00	0.00	1.34	1.16	0.00	0.00	0.00	0.00
HUTTUR	Thambihalli	334.28	0.00	68.09	0.00	0.00	91.85	0.00	11.00	54.00	109.34	0.00	0.00	0.00	0.00
HUTTUR	Ramasandra	96.19	0.00	0.19	18.00	0.00	0.00	0.00	0.00	6.00	59.00	13.00	0.00	0.00	0.00
HUTTUR	Kottur Basapura	123.51	0.00	22.73	0.00	0.00	6.13	0.00	0.00	3.23	6.47	0.00	0.00	0.00	84.95
HUTTUR	Belaganahalli	153.29	0.00	10.53	0.00	0.00	6.57	0.00	6.55	45.36	60.00	0.00	0.00	0.00	0.00
HUTTUR	Huthur	438.28	0.00	175.54	0.00	0.00	42.08	0.00	13.36	98.40	108.90	0.00	0.00	0.00	0.00
HUTTUR	Holali	819.47	121.51	113.78	0.00	0.00	105.28	0.00	108.51	112.99	257.40	0.00	0.00	0.00	0.00
ITHARASANAHALLI	Chikka Kurubarahalli	101.50	0.00	0.22	0.00	0.00	0.87	4.26	0.00	14.14	69.17	12.84	0.00	0.00	0.00
ITHARASANAHALLI	Somasandra	314.01	0.00	5.82	0.00	21.82	0.00	0.50	20.71	24.54	163.82	76.80	0.00	0.00	0.00
ITHARASANAHALLI	Dodda Kurubarahalli	96.86	5.00	5.00	10.00	10.00	28.86	10.00	5.00	10.00	5.00	3.00	0.00	0.00	0.00
ITHARASANAHALLI	Kondenahalli	160.93	0.00	15.83	0.00	0.00	0.05	13.85	0.00	11.31	80.80	39.09	0.00	0.00	0.00
ITHARASANAHALLI	Somasastri Hosur	64.79	0.00	0.00	0.00	0.00	0.00	0.00	0.00	0.00	0.00	0.00	0.00	0.00	0.00
ITHARASANAHALLI	Aralimaradahosahalli	119.75	8.09	8.09	43.28	8.09	0.00	0.00	0.00	0.00	8.09	10.11	10.12	10.12	1.62
ITHARASANAHALLI	Itharasanahalli	246.39	20.00	25.00	30.00	5.00	20.00	25.00	5.00	20.00	46.39	10.00	20.00	0.00	0.00
ITHARASANAHALLI	Bennangur	483.84	25.00	75.00	25.00	120.00	15.00	5.00	10.00	5.00	199.84	0.00	4.00	0.00	0.00

ITHARASANAHALLI	Navakarahalli	611.71	162.62	18.29	15.12	5.20	20.32	0.00	0.00	20.10	185.03	100.03	55.00	0.00	30.00
ITHARASANAHALLI	Chillapalli	178.25	20.00	30.00	20.00	10.00	60.25	10.00	5.00	20.00	3.00	0.00	0.00	0.00	0.00
ITHARASANAHALLI	Chillapalli Amanikere	164.13	0.00	0.00	0.00	0.00	0.00	0.00	0.00	0.00	0.00	0.00	0.00	0.00	0.00
ITHARASANAHALLI	Thondala	619.38	110.15	17.90	0.00	0.00	30.99	10.20	9.25	12.30	318.39	110.20	0.00	0.00	0.00
ITHARASANAHALLI	Gangarasanahalli	221.76	0.00	3.77	3.40	5.10	31.09	20.33	5.30	0.00	22.30	0.00	22.30	0.00	108.17
ITHARASANAHALLI	Krishnarajapura	39.23	0.00	2.07	0.00	0.00	0.08	7.42	0.00	0.00	19.60	10.06	0.00	0.00	0.00
JANNAGHATTA	Gottihalli	313.10	0.00	52.61	24.28	16.18	10.11	12.24	0.00	20.23	144.88	32.37	0.20	0.00	0.00
JANNAGHATTA	Thurandahalli	204.94	0.00	40.46	37.37	20.23	3.04	18.67	0.00	20.23	52.80	12.14	0.00	0.00	0.00
JANNAGHATTA	Jannaghatta	414.14	50.46	30.35	36.01	26.18	20.23	0.00	0.00	0.00	202.35	0.00	48.56	0.00	0.00
JANNAGHATTA	Obenahalli	149.33	0.00	25.90	12.14	8.12	5.83	12.14	0.00	20.23	48.79	16.18	0.00	0.00	0.00
JANNAGHATTA	Kallur	169.48	0.00	23.76	17.28	4.85	0.98	14.04	0.00	8.09	84.30	16.18	0.00	0.00	0.00
JANNAGHATTA	Bheemapura	20.42	0.00	0.00	0.00	0.00	0.00	0.00	0.00	0.00	0.00	0.00	0.00	0.00	0.00
JANNAGHATTA	Bommasandra	121.60	0.00	12.67	8.49	6.07	3.64	1.21	0.00	16.18	63.63	9.71	0.00	0.00	0.00
JANNAGHATTA	Gowdahalli	207.18	0.00	28.32	18.21	12.21	12.14	9.08	12.14	0.00	94.85	20.23	0.00	0.00	0.00
JANNAGHATTA	Jangamagurjenahalli	324.39	0.00	12.14	10.15	3.32	2.02	8.90	0.00	18.21	255.43	14.22	0.00	0.00	0.00
KONDARAJANAHALLI	Kadripura	113.43	0.00	9.10	4.09	0.00	0.00	24.20	44.31	0.00	17.72	11.20	2.81	0.00	0.00
KONDARAJANAHALLI	Sangondahalli	101.70	18.70	23.90	0.00	0.00	0.00	0.00	0.00	0.00	46.00	12.01	1.09	0.00	0.00
KONDARAJANAHALLI	Bettadahosahalli	246.44	0.00	4.28	204.71	0.00	0.00	17.12	0.00	0.00	15.43	0.00	0.00	4.90	0.00
KONDARAJANAHALLI	Paparajanahalli	504.13	0.00	0.68	344.88	0.00	0.00	12.18	44.60	23.95	57.13	15.41	5.30	0.00	0.00
KONDARAJANAHALLI	Kondarajanahalli	149.75	0.00	0.00	42.85	0.00	0.00	40.40	0.00	8.09	42.21	12.99	3.21	0.00	0.00
KONDARAJANAHALLI	Ammerahalli	289.58	0.00	2.10	40.88	0.00	0.00	38.20	20.30	0.00	102.00	50.00	36.10	0.00	0.00
KONDARAJANAHALLI	Harohalli	77.43	0.00	12.30	16.78	0.00	0.00	6.10	8.20	0.00	9.00	16.05	9.00	0.00	0.00
KURUGAL	Harjenahalli	170.67	0.00	17.89	8.13	0.00	0.00	0.00	0.00	12.41	70.06	22.18	40.00	0.00	0.00
KURUGAL	Maliyappanahalli	237.16	0.00	20.33	50.71	13.38	16.11	0.96	0.00	0.00	65.31	30.29	40.07	0.00	0.00
KURUGAL	Madivala	406.75	0.00	28.37	60.45	20.23	40.72	0.28	0.00	0.00	165.20	39.59	51.91	0.00	0.00
KURUGAL	Manchandahalli	117.75	0.00	8.16	20.05	6.07	6.34	0.00	0.62	0.00	47.80	15.03	13.68	0.00	0.00
KURUGAL	Gudigondanahalli	61.26	0.00	0.00	0.00	0.00	0.00	0.00	0.00	0.00	0.00	0.00	0.00	0.00	0.00
KURUGAL	Kurugal	526.24	0.00	34.07	48.55	20.20	46.53	0.00	0.00	6.39	301.17	4.87	64.46	0.00	0.00
KURUGAL	Chandrasekarapura	116.30	0.00	10.34	2.04	10.11	8.09	0.30	0.00	0.00	77.82	0.25	7.35	0.00	0.00

KURUGAL	Korati Mallandahalli	121.42	0.00	5.32	12.05	0.00	8.29	10.78	8.09	3.23	68.68	4.56	0.42	0.00	0.00
KYALANUR	Adikethota	6.51	0.00	0.00	0.00	0.00	0.00	0.00	0.00	0.00	0.00	0.00	0.00	0.00	0.00
KYALANUR	K.G.Mylasandra	49.06	0.00	11.98	0.00	0.00	0.00	0.00	0.00	0.00	14.02	8.02	1.00	0.00	14.04
KYALANUR	Mylasandra Amanikere	155.82	0.00	31.22	0.00	0.00	0.00	0.00	0.00	0.00	39.21	34.39	2.00	0.00	49.00
KYALANUR	Sarkari Kyalanur	8.82	0.00	0.02	0.00	0.00	0.00	0.00	0.00	0.00	0.00	8.80	0.00	0.00	0.00
KYALANUR	Kyalanur	257.59	0.00	60.70	0.00	0.00	0.00	0.00	0.00	0.00	69.85	121.04	6.00	0.00	0.00
KYALANUR	Kyalanur Amanikere	140.60	0.00	0.00	0.00	0.00	0.00	0.00	0.00	0.00	0.00	0.00	0.00	0.00	0.00
MADANAHALLI	Ramapura	61.05	0.00	0.00	0.00	0.00	0.00	0.00	0.00	0.00	0.00	0.00	0.00	0.00	0.00
MADANAHALLI	Madanahalli	618.12	0.00	141.21	0.00	4.12	0.00	1.65	1.20	1.35	190.31	28.16	0.00	0.00	250.12
MADANAHALLI	Settivarahalli	65.95	0.00	7.37	0.00	2.48	0.00	0.00	5.58	7.38	7.34	10.09	0.00	0.00	25.71
MADANAHALLI	Balagere	267.26	0.00	44.11	0.00	6.15	2.06	4.07	5.34	4.10	171.75	28.00	1.68	0.00	0.00
MADANAHALLI	Mullahalli	252.34	0.00	42.10	0.00	1.15	56.33	0.00	0.00	2.62	42.58	6.48	0.00	0.00	101.08
MADANAHALLI	Velagalaburre	508.33	0.00	2.62	0.00	22.96	7.07	0.00	0.00	183.29	65.35	0.00	21.33	0.00	205.71
MADANAHALLI	Settimadamangala	539.23	0.00	277.39	0.00	8.13	8.12	10.19	10.17	8.85	145.64	0.00	70.74	0.00	0.00
MADDERI	Cholaghatta	313.24	0.00	27.16	20.23	40.46	0.00	20.26	0.00	0.00	151.93	2.53	50.67	0.00	0.00
MADDERI	Maniyanahalli	313.01	0.00	2.93	101.17	0.00	40.94	69.64	0.00	0.00	89.98	0.14	8.21	0.00	0.00
MADDERI	Jambapura	253.34	0.00	20.23	62.37	0.00	60.70	16.02	0.00	0.00	93.54	0.48	0.00	0.00	0.00
MADDERI	Devarahalli	213.32	0.00	1.76	80.94	0.00	80.94	2.93	0.00	0.00	46.64	0.11	0.00	0.00	0.00
MADDERI	Seethappanahalli	79.26	0.00	24.23	6.52	5.70	5.30	17.96	6.51	4.09	4.91	4.04	0.00	0.00	0.00
MADDERI	Pacharlahalli	70.87	0.00	20.67	7.30	4.49	5.35	4.08	5.30	3.68	15.18	4.82	0.00	0.00	0.00
MADDERI	Bedli	155.16	0.00	16.59	12.15	10.18	6.53	7.81	6.13	8.13	58.45	29.19	0.00	0.00	0.00
MADDERI	Kadripura	68.01	0.01	8.09	16.18	11.24	0.00	0.00	0.00	0.00	25.90	2.49	4.10	0.00	0.00
MADDERI	Iragasandra	220.91	0.00	31.42	20.23	0.00	0.00	0.00	0.00	0.00	135.65	0.43	33.18	0.00	0.00
MADDERI	Lingapura	134.92	0.00	0.00	0.00	0.00	0.00	0.00	0.00	0.00	0.00	0.00	0.00	0.00	0.00
MADDERI	Madderi	419.83	0.00	125.61	37.67	29.21	22.31	6.93	9.37	12.58	66.61	109.54	0.00	0.00	0.00
MADDERI	Madderi Mallandahalli	369.10	0.00	53.43	24.32	20.29	7.40	10.57	7.41	7.72	155.80	82.16	0.00	0.00	0.00
MADDERI	Pindipapanahalli	89.14	0.00	25.58	0.00	19.12	0.00	0.51	0.18	0.82	4.91	1.97	0.00	0.00	36.05
MANIGATTA	Kuduvanahalli	332.30	0.00	108.65	75.55	37.07	35.00	0.00	19.00	0.00	56.77	0.26	0.00	0.00	0.00
MANIGATTA	Mathikunte	159.15	0.00	38.93	0.00	0.00	0.00	0.00	0.00	0.00	60.18	0.00	60.04	0.00	0.00

MANIGATTA	Annihalli	94.11	0.00	27.63	0.00	0.00	0.00	0.00	0.00	0.00	52.69	2.85	2.04	0.00	0.00
MANIGATTA	Garudapalya	46.51	0.00	3.44	0.00	0.00	0.00	0.00	0.00	0.00	3.64	6.07	6.47	0.00	26.09
MANIGATTA	Shanubhoganahalli	210.60	0.00	17.07	0.00	5.00	32.51	15.00	15.20	19.19	76.23	30.30	0.00	0.00	0.10
MANIGATTA	Manighatta	352.05	0.00	25.13	55.21	23.61	2.47	3.27	11.85	10.15	66.17	66.17	0.00	0.00	88.02
MANIGATTA	Upavasapura	54.50	0.00	0.00	0.00	0.00	0.00	0.00	0.00	0.00	0.00	0.00	0.00	0.00	0.00
MANIGATTA	Gooliganahalli	120.04	0.00	20.51	2.00	0.00	8.15	1.00	4.05	2.10	60.13	22.10	0.00	0.00	0.00
MANIGATTA	Nenumanahalli	99.08	0.00	29.17	0.00	19.07	0.00	39.84	0.00	0.00	11.00	0.00	0.00	0.00	0.00
MANIGATTA	Byalahalli	176.12	0.00	10.00	0.00	0.00	0.00	0.00	0.00	0.00	40.63	20.00	0.00	0.00	105.49
MANIGATTA	Thippasandra	176.01	0.00	21.86	3.40	3.48	2.04	10.95	3.00	39.31	71.44	20.30	0.00	0.00	0.23
MANIGATTA	Karahalli	196.27	0.00	15.41	2.04	0.00	16.11	0.00	0.00	31.23	111.10	20.13	0.00	0.00	0.25
MANIGATTA	Agnihalli	149.57	0.00	13.75	0.00	0.00	20.35	0.00	11.68	20.00	20.06	30.00	0.00	0.00	33.73
MANIGATTA	Iragasandra	234.10	0.00	4.10	7.00	0.00	0.00	0.00	50.00	125.00	0.00	48.00	0.00	0.00	0.00
MARJENAHALLI	Gopasandra	59.92	0.00	0.00	0.00	0.00	0.00	0.00	0.00	0.00	0.00	0.00	0.00	0.00	0.00
MARJENAHALLI	Besthenahalli	100.29	0.00	15.09	0.00	0.00	0.00	0.00	0.00	0.00	60.20	25.00	0.00	0.00	0.00
MARJENAHALLI	Yalavara	616.55	86.60	0.00	276.46	0.00	0.00	4.18	0.00	0.00	212.35	22.80	14.16	0.00	0.00
MARJENAHALLI	Marjenahalli	170.91	0.00	0.00	55.05	0.00	0.00	0.00	0.00	0.00	97.63	8.64	9.59	0.00	0.00
MARJENAHALLI	Yalachipura	173.29	0.00	0.00	72.39	0.00	0.00	0.00	0.00	0.00	64.76	11.26	23.99	0.00	0.89
MARJENAHALLI	Kamadenahalli	209.76	19.30	0.00	27.51	0.00	0.00	0.00	0.00	0.00	71.63	16.30	24.32	0.00	0.00
MARJENAHALLI	Koothandahalli	167.76	0.00	15.77	41.68	0.00	0.00	0.00	0.00	0.00	34.64	43.18	0.00	0.00	0.00
MARJENAHALLI	Varadenahalli	123.95	0.00	0.00	62.32	0.00	0.00	0.00	0.00	0.00	40.47	21.09	0.00	0.00	0.07
MARJENAHALLI	Chinnapura	110.82	8.90	30.88	0.00	0.00	0.00	0.00	0.00	0.00	30.50	24.32	0.00	0.00	0.00
MARJENAHALLI	Parehosahalli	278.03	0.00	0.00	71.00	2.00	0.00	13.00	59.00	101.03	0.00	32.00	0.00	0.00	0.00
MUDUVADI	Vanarasi	240.13	0.00	8.42	0.00	0.00	0.00	0.00	0.00	0.00	206.71	25.00	0.00	0.00	0.00
MUDUVADI	Muduvadi	560.26	15.69	43.92	0.00	0.00	1.68	11.18	0.00	25.01	236.15	0.00	0.00	0.00	226.63
MUDUVADI	Muduvadi Hosahalli	186.82	0.00	1.04	0.00	0.00	55.25	0.00	5.31	4.90	44.64	0.00	0.00	0.00	75.68
MUDUVADI	Thotliganahalli	84.31	0.00	25.25	0.00	0.00	0.27	5.61	0.00	8.08	28.94	16.16	0.00	0.00	0.00
MUDUVADI	Jannapalli	171.16	0.92	24.98	0.00	0.00	2.60	9.12	3.59	10.10	79.19	40.66	0.00	0.00	0.00
MUDUVADI	Naganayakanahalli	118.79	0.00	8.66	0.00	0.94	25.39	0.00	0.00	3.27	17.17	15.20	0.00	0.00	48.16
MUDUVADI	Arinaganahalli	186.76	0.00	50.18	0.00	0.00	0.20	0.00	0.00	0.00	95.18	41.20	0.00	0.00	0.00

**District Irrigation Plan**

**PMKSY**

MUDUVADI	Jayasandra	72.03	0.00	0.00	0.00	0.00	0.00	0.00	0.00	0.00	0.00	0.00	0.00	0.00	0.00
MUDUVATHI	Chikkanahalli	221.31	0.00	2.69	13.40	85.81	0.00	6.59	0.59	12.18	85.05	15.00	0.00	0.00	0.00
MUDUVATHI	Bettahalli	63.66	0.00	0.00	3.00	6.66	0.00	4.00	0.00	12.00	32.00	0.00	6.00	0.00	0.00
MUDUVATHI	Konepura	67.79	0.00	4.00	0.00	0.00	4.00	0.00	12.00	0.00	26.79	16.00	5.00	0.00	0.00
MUDUVATHI	Jangalahalli	87.23	0.00	6.00	0.00	0.00	0.00	0.00	0.00	0.00	55.23	20.00	6.00	0.00	0.00
MUDUVATHI	Papenahalli	66.90	0.00	4.00	0.00	0.00	0.00	0.00	0.00	0.00	56.90	4.00	2.00	0.00	0.00
MUDUVATHI	Muduvathi	303.51	0.00	8.09	0.81	0.00	97.52	0.00	0.00	0.00	37.23	17.81	19.02	0.00	123.03
MUDUVATHI	Nemahalli	153.08	0.00	16.19	0.00	0.00	27.62	0.00	0.00	0.00	33.59	12.14	1.62	0.00	61.92
MUDUVATHI	Settiganahalli	260.24	0.00	0.00	5.26	130.33	0.00	4.86	0.00	0.00	7.28	7.29	105.22	0.00	0.00
MUDUVATHI	Settikothanur	214.92	0.00	1.32	2.67	0.00	40.90	14.57	6.12	6.07	51.40	0.00	4.86	0.00	87.01
MUDUVATHI	Sambapura	144.48	0.00	1.27	0.00	0.00	23.37	5.56	0.00	4.90	40.85	7.97	0.00	0.00	60.56
MUDUVATHI	Dandiganahalli	179.32	0.00	6.48	1.21	0.00	54.27	0.00	0.00	0.00	52.61	8.09	4.05	0.00	52.61
MUDUVATHI	Parswaganahalli	251.89	0.00	9.71	1.62	0.00	47.92	0.00	0.00	0.00	70.42	16.19	4.05	0.00	101.98
MUDUVATHI	Swamigala Gollahalli	233.92	0.00	2.02	0.00	0.00	44.93	0.00	0.00	0.00	76.08	16.19	0.00	0.00	94.70
MUDUVATHI	Vadagere	237.96	0.00	14.16	1.21	0.00	49.37	0.00	0.00	0.00	59.90	16.19	0.00	0.81	96.32
NARASAPURA	Kurki	358.22	0.00	30.52	109.00	0.00	0.00	24.60	0.00	14.55	127.64	51.91	0.00	0.00	0.00
NARASAPURA	Narasapura	327.35	0.00	49.02	55.75	0.00	0.00	0.00	13.45	41.31	112.07	55.75	0.00	0.00	0.00
NARASAPURA	Khajikallahalli	313.04	8.09	133.61	0.00	0.00	0.00	0.16	0.00	16.18	110.49	44.51	0.00	0.00	0.00
SEETHI	Thippenahalli	186.80	0.00	38.85	0.00	0.00	0.00	0.00	0.00	14.21	98.86	34.49	0.00	0.00	0.00
SEETHI	Marjenahalli	350.54	0.00	53.06	29.13	5.33	8.13	7.79	8.53	7.34	141.11	90.12	0.00	0.00	0.00
SEETHI	Seethi	641.52	0.00	0.00	125.94	0.00	0.00	3.57	26.30	0.00	279.31	206.40	0.00	0.00	0.00
SEETHI	Matapura	168.98	0.00	0.00	70.91	0.00	0.00	0.40	0.00	16.22	67.21	14.24	0.00	0.00	0.00
SEETHI	Chanjimale	108.54	5.70	0.00	30.07	0.00	0.00	0.59	0.00	8.94	51.02	12.22	0.00	0.00	0.00
SEETHI	Veerapura	95.88	0.00	19.58	0.00	0.00	0.00	0.39	0.00	16.35	41.33	18.23	0.00	0.00	0.00
SEETHI	Hullankallu	299.64	0.00	7.30	65.59	7.77	9.73	31.06	0.00	0.00	177.66	0.53	0.00	0.00	0.00
SETTIHALLI	Rajakallahalli	689.23	0.00	110.85	37.23	0.00	8.09	129.54	12.16	87.03	258.94	45.39	0.00	0.00	0.00
SETTIHALLI	Settihalli	358.60	0.00	19.75	97.16	0.00	105.25	0.00	0.00	0.00	126.37	1.69	8.38	0.00	0.00
SETTIHALLI	Girijampete	101.32	0.00	3.31	8.29	0.00	3.64	0.00	0.00	0.00	66.05	0.00	20.03	0.00	0.00
SETTIHALLI	Thokalagatta	201.22	0.00	21.06	9.57	6.00	51.21	0.00	0.00	10.52	91.55	0.88	10.43	0.00	0.00



SETTIHALLI	Purahalli	147.39	0.00	10.60	31.59	7.35	9.76	0.00	0.00	0.00	53.51	0.47	7.79	0.00	0.00
SETTIHALLI	Medihala	476.97	0.00	17.34	35.84	18.41	5.00	28.20	39.36	22.80	238.02	36.00	36.00	0.00	0.00
SETTIHALLI	Kondenahalli	47.74	0.00	1.22	2.15	0.00	2.02	5.39	3.33	3.23	28.40	2.00	0.00	0.00	0.00
SETTIHALLI	Handrahalli	275.09	0.00	28.07	63.00	0.00	10.17	20.20	24.82	19.85	108.98	0.00	0.00	0.00	0.00
SETTIHALLI	Nandikamanahalli	82.99	0.00	0.00	0.00	0.00	0.00	0.00	0.00	0.00	0.00	0.00	0.00	0.00	0.00
SETTIHALLI	Dhanamatanaahalli	175.98	0.00	6.17	23.07	0.00	23.46	11.59	8.36	11.33	74.00	18.00	0.00	0.00	0.00
SHAPUR	Sulthan Thippasandra	45.46	0.00	0.00	0.00	0.00	0.00	0.00	0.00	0.00	0.00	0.00	0.00	0.00	0.00
SHAPUR	Hollamballi	375.82	0.00	33.82	0.00	19.00	0.00	0.00	0.00	75.00	164.00	84.00	0.00	0.00	0.00
SHAPUR	Doddnahalli	230.13	0.00	0.00	38.00	19.00	0.00	0.13	0.00	51.00	86.00	36.00	0.00	0.00	0.00
SHAPUR	Abbani	389.94	0.00	136.41	3.23	17.86	40.59	40.46	32.37	119.02	0.00	0.00	0.00	0.00	0.00
SHAPUR	Charaladinne	95.50	0.00	0.00	0.00	0.00	0.00	0.00	0.00	0.00	0.00	0.00	0.00	0.00	0.00
SHAPUR	Yaranghatta	125.68	0.00	6.00	0.00	26.68	0.00	0.00	0.00	12.00	65.00	16.00	0.00	0.00	0.00
SHAPUR	Kurubarahalli	31.05	0.00	0.00	0.00	0.00	0.00	0.00	0.00	0.00	0.00	0.00	0.00	0.00	0.00
SHAPUR	Shapur	159.69	0.00	0.00	29.69	0.00	0.00	0.00	0.00	45.00	69.00	16.00	0.00	0.00	0.00
SHAPUR	Siresandra	265.46	0.00	56.00	0.00	0.00	0.00	16.46	0.00	26.00	123.00	44.00	0.00	0.00	0.00
SHAPUR	Nandamballi	288.46	0.00	86.00	0.00	35.00	0.00	0.46	0.00	42.00	80.00	45.00	0.00	0.00	0.00
SHAPUR	Thippasandra	317.31	0.00	0.31	7.00	0.00	62.00	0.00	27.00	45.00	133.00	43.00	0.00	0.00	0.00
SHAPUR	Gurrappanahalli	90.42	0.00	0.00	0.00	0.00	0.00	0.00	0.00	0.00	0.00	0.00	0.00	0.00	0.00
SHAPUR	Hale Somarasanaahalli	173.62	0.00	14.00	6.00	0.00	15.62	0.00	22.00	10.00	75.00	31.00	0.00	0.00	0.00
SHAPUR	Agrahara Somarasanaahalli	205.54	0.00	42.00	0.00	0.00	36.54	0.00	8.00	34.00	64.00	21.00	0.00	0.00	0.00
SHAPUR	Neelakantapura	151.09	0.00	16.00	0.00	0.00	10.00	0.00	44.00	19.00	51.00	11.00	0.09	0.00	0.00
SUGATUR	Matnahalli	336.92	0.00	29.14	0.00	64.15	20.64	0.00	7.69	14.57	47.35	17.00	0.00	0.00	136.38
SUGATUR	Somambudi Agrahara	207.49	0.00	23.47	0.00	15.66	46.54	0.00	0.00	0.00	29.14	8.91	0.00	0.00	83.77
SUGATUR	Ankathatti	252.74	0.00	19.49	1.63	0.82	56.16	0.00	0.00	0.00	49.48	22.93	0.00	0.00	102.23
SUGATUR	Sugatur	490.15	0.00	48.88	34.39	20.23	14.31	36.42	0.00	72.84	210.47	52.61	0.00	0.00	0.00
SUGATUR	Somambudi Amanikere	182.50	0.00	49.00	0.00	18.50	0.00	7.00	18.00	65.00	0.00	0.00	0.00	0.00	0.00
SULUR	Parapanahalli	50.84	0.00	0.00	0.00	0.00	0.00	0.00	0.00	0.00	0.00	0.00	0.00	0.00	0.00
SULUR	Kendatti Gollahalli	65.18	0.00	20.00	0.00	0.00	0.00	0.00	0.00	0.00	35.18	10.00	0.00	0.00	0.00
SULUR	Madivala	125.24	2.47	0.11	11.79	0.00	20.77	0.00	3.33	4.45	8.85	9.88	0.00	12.95	50.64

SULUR	Horakere	103.68	0.00	1.60	9.08	0.00	18.73	0.00	2.34	3.92	16.48	9.64	0.00	0.00	41.89
SULUR	Sulur	260.79	0.00	2.02	32.70	0.00	55.12	3.61	0.00	9.81	32.81	21.91	0.00	0.00	102.81
SULUR	Pemmasettihalli	248.96	13.20	5.56	47.43	0.00	8.73	0.00	10.15	8.66	34.99	19.62	0.00	0.00	100.62
SULUR	Nuggalapura	112.39	0.00	4.67	7.84	0.00	21.98	0.00	0.00	2.45	19.62	10.43	0.00	0.00	45.40
SULUR	Talagunda	254.48	0.00	8.52	28.65	0.00	48.63	2.18	0.00	6.54	32.40	24.52	0.00	0.00	103.04
SULUR	Chokkahalli	146.83	0.00	1.03	0.00	28.20	5.23	0.00	0.00	4.90	38.67	0.00	9.48	0.00	59.32
SULUR	Hogari Gollahalli	175.37	14.71	18.89	2.39	0.00	34.88	0.00	0.00	0.00	17.25	16.35	0.00	0.00	70.90
SULUR	Garudanahalli	257.95	0.00	8.92	18.54	0.00	49.54	0.00	0.00	4.90	47.31	24.52	0.00	0.00	104.22
SULUR	Challahalli	174.02	6.54	2.51	0.00	0.00	41.45	0.00	8.91	6.54	24.60	13.08	0.00	0.00	70.39
SULUR	Nagalapura	323.47	0.00	9.73	1.71	0.00	0.00	15.98	0.00	10.10	109.09	28.28	0.00	0.00	148.58
SULUR	Kendatti	293.45	22.93	16.85	20.86	0.00	40.43	4.95	7.39	9.85	25.90	13.79	3.56	0.00	126.94
SULUR	Chunchedenahalli	136.46	38.44	12.22	20.23	0.00	0.00	3.23	2.02	18.21	24.29	0.00	5.68	12.14	0.00
THORADEVANDAHALLI	Nukkanahalli	215.97	0.00	56.00	0.00	0.00	0.00	0.00	0.00	0.00	114.97	45.00	0.00	0.00	0.00
THORADEVANDAHALLI	Mallasandra	171.53	0.00	0.00	36.29	10.81	0.00	1.74	0.00	16.40	65.89	0.00	40.40	0.00	0.00
THORADEVANDAHALLI	Bellambari	206.92	0.00	60.21	83.70	0.00	16.70	10.06	0.00	11.13	25.12	0.00	0.00	0.00	0.00
THORADEVANDAHALLI	Gangatta	59.55	0.00	28.01	0.00	2.36	0.00	0.00	0.00	0.00	9.20	0.00	0.00	0.00	0.00
THORADEVANDAHALLI	Moorandahalli	115.38	0.00	37.32	0.00	0.00	5.00	0.00	0.00	0.00	61.12	4.06	6.90	0.00	0.00
THORADEVANDAHALLI	Beeramanahalli	188.04	0.41	56.79	0.00	0.00	0.00	0.00	0.00	0.00	114.16	11.76	4.92	0.00	0.00
THORADEVANDAHALLI	Yadahalli	394.06	0.72	227.19	0.00	0.00	0.00	0.00	0.00	0.00	115.08	15.79	35.28	0.00	0.00
THORADEVANDAHALLI	Thoradevandahalli	191.15	0.00	46.60	0.00	0.00	0.00	0.00	0.00	0.00	125.48	8.09	10.63	0.00	0.00
THORADEVANDAHALLI	Veerapura	211.35	0.00	61.55	0.00	0.00	0.00	0.00	0.00	0.00	129.36	20.38	0.00	0.00	0.06
THORADEVANDAHALLI	Poovandahalli	136.25	0.00	38.00	0.00	0.00	0.00	0.00	0.00	0.00	84.68	13.41	0.00	0.00	0.16
THOTLI	Haleri	437.73	0.00	0.53	0.00	0.00	21.04	0.00	11.33	19.43	186.69	21.45	0.00	0.00	177.26
THOTLI	Channapura	80.30	0.00	3.22	2.57	0.65	0.00	0.65	0.55	0.83	19.69	19.69	0.00	0.00	32.45
THOTLI	Chitnahalli	548.10	0.00	94.05	0.00	4.93	3.60	8.19	1.96	1.83	181.26	30.50	0.00	0.00	221.78
THOTLI	Thotli	363.02	0.00	50.13	0.00	3.29	79.60	0.00	0.00	1.16	57.32	24.56	0.00	0.00	146.96
THOTLI	Urati Agrahara	199.49	0.00	16.37	8.19	7.37	48.21	0.00	0.00	4.91	30.53	3.27	0.00	0.00	80.64
THOTLI	Kakinatha	158.22	0.00	9.83	6.55	3.27	31.61	0.00	0.00	4.91	32.87	5.25	0.00	0.00	63.93
THOTLI	Settikunte	141.74	0.00	9.00	5.73	3.27	48.03	0.00	0.00	3.27	19.54	2.95	0.00	0.00	49.95

THOTLI	Kembathanahalli	84.02	0.00	16.18	10.11	6.07	3.24	4.59	0.00	2.02	35.74	6.07	0.00	0.00	0.00
THOTLI	Kithandur	215.36	0.00	29.13	22.25	8.09	5.34	12.14	0.00	16.18	102.00	20.23	0.00	0.00	0.00
URIGILI	Madavagurjenahalli	184.81	0.00	36.82	15.79	8.09	4.12	12.69	0.00	16.18	70.89	20.23	0.00	0.00	0.00
URIGILI	Kolakunjanahalli	124.07	0.00	23.00	0.00	15.00	0.00	11.00	14.00	44.07	0.00	0.00	0.00	0.00	0.00
URIGILI	Dinnahalli	126.40	0.00	0.00	0.00	0.00	0.00	0.00	0.00	0.00	0.00	0.00	0.00	0.00	0.00
URIGILI	Naganala	349.43	0.00	32.90	11.37	24.31	6.09	22.25	16.18	12.14	208.01	16.18	0.00	0.00	0.00
URIGILI	Urigili	292.90	89.90	0.00	64.88	0.00	0.00	0.00	15.86	32.45	89.03	0.78	0.00	0.00	0.00
URIGILI	Helavanahalli	27.89	0.00	0.00	0.00	0.00	0.00	0.00	0.00	0.00	0.00	0.00	0.00	0.00	0.00
URIGILI	Bussanahalli	223.80	0.00	134.00	0.00	0.00	26.80	8.00	9.00	0.00	38.00	8.00	0.00	0.00	0.00
URIGILI	Talagondapurahalli	91.83	0.00	31.00	0.00	16.00	0.00	4.00	8.00	21.83	0.00	11.00	0.00	0.00	0.00
URIGILI	Singireddihalli	178.07	0.00	0.00	0.00	0.00	0.00	0.00	0.00	0.00	0.00	0.00	0.00	0.00	0.00
URIGILI	Analakunte	66.76	0.00	0.00	0.00	0.00	0.00	0.00	0.00	0.00	0.00	0.00	0.00	0.00	0.00
URIGILI	Byappanahalli	159.41	0.00	68.60	0.00	0.00	44.54	0.00	6.47	4.93	25.57	9.30	0.00	0.00	0.00
URIGILI	Hanumanthapura	72.98	8.00	0.00	0.00	12.00	0.00	0.00	27.00	6.00	9.98	10.00	0.00	0.00	0.00
URIGILI	Uppakunte	159.86	0.00	12.14	8.15	3.32	1.73	8.90	0.00	8.21	103.19	14.22	0.00	0.00	0.00
VADAGUR	Bandur Krishnapura	78.47	0.00	0.47	6.00	0.00	0.00	0.00	0.00	23.00	33.00	16.00	0.00	0.00	0.00
VADAGUR	Seesandra	393.29	4.00	0.00	26.00	59.00	5.00	0.29	0.00	49.00	217.00	33.00	0.00	0.00	0.00
VADAGUR	Ajjapalli	138.40	0.00	0.40	7.00	10.00	0.00	6.00	0.00	18.00	65.00	32.00	0.00	0.00	0.00
VADAGUR	Kembodi	372.93	0.00	115.93	0.00	0.00	8.00	0.00	6.00	0.00	162.00	81.00	0.00	0.00	0.00
VADAGUR	Chadumanahalli	169.66	0.00	0.00	0.00	19.66	5.00	18.00	0.00	14.00	80.00	33.00	0.00	0.00	0.00
VADAGUR	Kalahastipura	236.41	0.00	53.00	43.00	38.00	0.00	0.00	10.00	0.00	40.41	52.00	0.00	0.00	0.00
VADAGUR	Vadagur	343.39	0.00	63.00	0.00	3.00	0.00	0.39	13.00	0.00	213.00	51.00	0.00	0.00	0.00
VADAGUR	Venkatapura	133.12	0.00	18.00	0.00	0.00	0.00	0.12	16.00	0.00	71.00	28.00	0.00	0.00	0.00
VADAGUR	Channarayapura	82.46	0.00	6.00	7.00	0.00	0.00	0.46	12.00	0.00	44.00	13.00	0.00	0.00	0.00
VADAGUR	Girnahalli	135.38	0.00	12.00	4.00	0.00	0.00	0.38	13.00	0.00	83.00	23.00	0.00	0.00	0.00
VADAGUR	Thimmasandra	130.59	0.00	6.00	0.00	4.00	2.59	0.00	0.00	0.00	87.00	31.00	0.00	0.00	0.00
VEMAGAL	Perjenahalli	238.73	0.00	8.35	39.69	4.64	27.98	0.00	0.00	0.00	129.33	0.00	8.41	20.33	0.00
VEMAGAL	Singihalli	394.75	0.00	15.68	60.70	20.49	40.46	0.33	0.00	0.00	199.16	11.70	46.23	0.00	0.00
VEMAGAL	Vemagal	290.45	0.00	56.65	22.29	16.24	4.49	7.28	6.18	6.47	122.64	0.00	48.21	0.00	0.00

VEMAGAL	Channappanahalli	326.75	0.00	12.34	23.24	0.00	16.35	28.32	17.54	22.04	192.88	14.04	0.00	0.00	0.00
VEMAGAL	Sujanahalli	138.84	0.00	3.77	15.84	0.00	8.90	7.28	8.09	5.04	86.17	3.75	0.00	0.00	0.00
VOKKALERI	Seegahalli	88.81	0.00	6.00	0.00	0.00	0.00	0.00	0.00	0.00	72.81	10.00	0.00	0.00	0.00
VOKKALERI	Alahalli	295.09	19.89	18.89	0.00	2.59	63.66	0.00	0.00	0.00	46.59	27.75	0.00	0.00	115.72
VOKKALERI	Banakanahalli	62.97	0.00	17.83	0.00	0.00	0.00	0.00	0.00	0.00	35.48	9.66	0.00	0.00	0.00
VOKKALERI	Koothandahalli	174.40	0.00	14.31	0.00	0.00	33.67	0.00	0.27	2.30	45.33	8.06	0.00	0.00	70.46
VOKKALERI	Guraganjigurki	207.90	0.00	6.51	0.00	0.00	39.51	0.00	0.00	0.00	64.75	8.09	4.86	0.00	84.18
VOKKALERI	Markandapura	99.56	0.00	10.93	0.00	0.00	15.78	0.00	0.00	0.00	23.88	8.09	0.40	0.00	40.48
VOKKALERI	Bychapura	62.32	0.00	0.00	0.00	0.00	0.00	0.00	0.00	0.00	0.00	0.00	0.00	0.00	0.00
VOKKALERI	Betta Benajanahalli	213.64	0.00	0.00	8.13	95.62	0.35	1.01	1.04	14.65	79.08	0.00	13.30	0.00	0.00
VOKKALERI	Vokkaleri	588.03	0.00	11.15	0.00	1.15	0.00	0.00	0.00	4.71	276.43	77.32	0.00	0.00	217.27
VOKKALERI	Mylandahalli	224.64	0.00	9.80	2.99	0.91	43.05	3.48	0.00	4.64	54.58	0.00	14.43	0.00	90.76
VOKKALERI	Thirumalakoppa	348.66	49.44	4.09	9.16	0.25	67.17	0.00	0.00	13.66	48.43	15.65	0.00	0.00	140.81
VOKKALERI	Kodihalli	341.57	0.00	0.00	0.00	0.00	0.00	0.00	0.00	0.00	0.00	0.00	0.00	0.00	0.00
VOKKALERI	Chinnapura	165.21	5.37	40.91	0.59	11.89	0.00	0.00	0.00	12.48	80.97	13.00	0.00	0.00	0.00
VOKKALERI	Devanapura	199.52	0.00	0.00	0.00	0.00	0.00	0.00	0.00	0.00	0.00	0.00	0.00	0.00	0.00
	Vibhuthipura	36.50	0.00	0.00	0.00	0.00	0.00	0.00	0.00	0.00	0.00	0.00	0.00	0.00	0.00
	Keelukote	78.94	0.00	0.00	0.00	0.00	0.00	0.00	0.00	0.00	0.00	0.00	0.00	0.00	0.00
	Petechamanahalli	44.93	0.00	10.33	5.10	0.00	0.00	3.10	0.00	3.20	8.10	15.10	0.00	0.00	0.00
		<b>77460.66</b>	<b>1769.68</b>	<b>8702.9</b>	<b>5125.92</b>	<b>2135.33</b>	<b>4740.6</b>	<b>1554.32</b>	<b>1650.36</b>	<b>4244.29</b>	<b>27772.05</b>	<b>6715.52</b>	<b>2301.14</b>	<b>547.14</b>	<b>7119.23</b>

## Demographic details of Malur Taluk, Kolar District

Gram panchayat name	Village name	Total households	Total population of village	Total male population of village	Total female population of village	Total scheduled castes population of village	Total scheduled castes male population of village	Total scheduled castes female population of village	Total scheduled tribes population of village	Total scheduled tribes male population of village	Total scheduled tribes female population of village
Abbenahalli	Jakkasandra	95	469	252	217	160	86	74	189	100	89
Abbenahalli	Bavanahalli	236	1027	519	508	161	74	87	145	75	70
Abbenahalli	Yarrappanahalli		0								
Abbenahalli	Jodipura	120	527	275	252	0	0	0	132	65	67
Abbenahalli	Korachanoor	77	350	182	168	202	103	99	0	0	0
Abbenahalli	Thambihalli	135	703	356	347	144	64	80	2	1	1
Abbenahalli	Kambipura	91	410	203	207	290	148	142	0	0	0
Abbenahalli	Kanivenahalli	115	506	253	253	176	82	94	124	61	63
Abbenahalli	Abbenahalli	322	1436	727	709	211	103	108	83	42	41
Abbenahalli	M.sonnahalli	1	5	3	2	0	0	0	0	0	0
Abbenahalli	Kondarahalli	80	302	162	140	2	1	1	0	0	0
Abbenahalli	Harohalli	171	741	373	368	150	75	75	61	34	27
Araleri	Malur (rural) *	28	115	62	53	21	11	10	11	7	4
Araleri	Neelakanta agrahara	158	753	374	379	241	115	126	16	7	9
Araleri	Kundenahalli	31	141	73	68	7	3	4	0	0	0
Araleri	Karikuchanahalli	1	4	2	2	0	0	0	0	0	0
Araleri	Geragadenahalli	28	165	79	86	0	0	0	165	79	86
Araleri	Araleri	364	1650	824	826	502	251	251	121	65	56
Araleri	Angasettihalli	95	449	238	211	4	2	2	430	228	202
Araleri	Bingipura	168	694	340	354	52	22	30	596	297	299
Araleri	Mittiganahalli	84	404	208	196	166	89	77	153	77	76
Araleri	Medahatti	113	554	294	260	42	20	22	63	36	27
Araleri	Upparahalli	78	434	226	208	0	0	0	433	226	207
Araleri	Hulkur	192	823	424	399	191	89	102	77	39	38
Araleri	Chakanahalli	104	503	270	233	56	22	34	48	27	21



**District Irrigation Plan**

**PMKSY**

Araleri	Menasinatha		0									
Baliganahalli	Channigarayapura	137	581	299	282	240	122	118	1	0	1	
Baliganahalli	Chikka iggaluru	201	840	421	419	406	211	195	0	0	0	
Baliganahalli	Nagondahalli	184	851	451	400	243	123	120	86	42	44	
Baliganahalli	Gonoorukoppa	128	539	264	275	135	65	70	68	35	33	
Baliganahalli	Chalaganahalli	263	1227	634	593	785	404	381	41	19	22	
Baliganahalli	Mirupanahalli	95	507	260	247	101	49	52	22	12	10	
Baliganahalli	Ommasandra		0									
Baliganahalli	Nanjapura	4	19	8	11	0	0	0	0	0	0	
Baliganahalli	Nagapura	93	472	247	225	183	97	86	0	0	0	
Baliganahalli	Baliganahalli	116	527	265	262	220	102	118	0	0	0	
Baliganahalli	Kadavanapura	36	199	99	100	146	76	70	0	0	0	
Baliganahalli	Kempasandra		0									
Baliganahalli	Indumangala	154	794	431	363	468	248	220	11	4	7	
Baliganahalli	M.upparahalli	86	369	189	180	167	87	80	1	1	0	
Banahalli	Yaluvahalli	241	1087	573	514	489	252	237	3	2	1	
Banahalli	Makarahalli	199	1017	511	506	283	138	145	46	21	25	
Banahalli	Kanagala	136	682	331	351	77	37	40	84	38	46	
Banahalli	Banahalli	356	1726	890	836	432	222	210	320	165	155	
Banahalli	Yalesandra	10	60	27	33	0	0	0	14	6	8	
Banahalli	Kshethranahalli	73	407	205	202	136	71	65	1	0	1	
Banahalli	Nellahalli	215	1116	569	547	191	102	89	84	42	42	
Banahalli	Manchakal	30	145	81	64	0	0	0	138	77	61	
Banahalli	Bandarlahalli	2	8	5	3	0	0	0	5	3	2	
Banahalli	Noothanakrishnapu ra		0									
Banahalli	Pelavanahalli	85	385	195	190	92	46	46	82	39	43	
Chickkakuntur	Hizuvanahalli	143	683	336	347	430	213	217	0	0	0	
Chickkakuntur	Nambiganahalli	106	518	275	243	82	41	41	0	0	0	
Chickkakuntur	Kadasonnahalli	20	85	42	43	45	22	23	0	0	0	
Chickkakuntur	Bhoovanahalli	267	1188	601	587	214	106	108	349	180	169	
Chickkakuntur	Doddakunthur	137	642	330	312	54	27	27	97	52	45	
Chickkakuntur	Kodaginabele	39	164	82	82	4	1	3	12	8	4	
Chickkakuntur	Chikkakunthur	167	854	471	383	187	107	80	23	14	9	

**District Irrigation Plan****PMKSY**

Chickkakuntur	Alubavikothur	6	44	24	20	0	0	0	0	0	0
Chickkakuntur	Nidaramangala	178	817	405	412	194	91	103	24	15	9
Chickkakuntur	Suddukunte		0								
Chickkakuntur	Byatarayanahalli	76	375	183	192	83	43	40	107	47	60
Chickkakuntur	Byrathanahallipura	40	206	92	114	29	14	15	134	61	73
Chickkakuntur	Thotagowdana halli	34	139	61	78	115	50	65	0	0	0
Chickkakuntur	Doddamale	159	810	415	395	427	216	211	0	0	0
Chikkakunthur	Thotagowdana amanikere		0								
Chikkathirupathy	Yattakodi	359	1543	782	761	516	262	254	3	1	2
Chikkathirupathy	Kadumuthsandra	34	126	68	58	86	44	42	0	0	0
Chikkathirupathy	Kadumuthsandra plantation		0								
Chikkathirupathy	Jagadenahalli	229	902	528	374	67	36	31	22	16	6
Chikkathirupathy	Bagursonnahalli	32	175	91	84	92	46	46	0	0	0
Chikkathirupathy	Anchemuskur	116	511	237	274	228	104	124	0	0	0
Chikkathirupathy	Chikkathirupathy	702	2712	1495	1217	959	521	438	40	24	16
Chikkathirupathy	Kalkere	287	1144	570	574	441	225	216	0	0	0
Chikkathirupathy	Sampangere	428	1853	912	941	432	225	207	34	18	16
Chikkathirupathy	Alambadi	501	2432	1229	1203	1533	766	767	3	1	2
Chokkondahalli	Channigarayapura	37	168	80	88	60	31	29	0	0	0
Chokkondahalli	Gangapura	18	53	22	31	36	16	20	0	0	0
Chokkondahalli	Ramachandrapura plantation	3	13	7	6	2	1	1	0	0	0
Chokkondahalli	Irabanahalli	100	522	276	246	120	61	59	18	9	9
Chokkondahalli	Madivala	260	1052	526	526	514	257	257	6	3	3
Chokkondahalli	Chokkondahalli	298	1267	618	649	430	202	228	18	8	10
Chokkondahalli	Gangasandra		0								
Chokkondahalli	Hanumanayakanahalli	101	380	197	183	9	4	5	90	43	47
Chokkondahalli	Lakkenahalli	76	300	161	139	5	3	2	15	9	6
Chokkondahalli	Yeswanthapura	383	1765	901	864	59	30	29	178	93	85
Chokkondahalli	Thimmapura		0								
Chokkondahalli	Hanumanthapura	1	6	2	4	0	0	0	0	0	0

**District Irrigation Plan****PMKSY**

Chokkondahalli	Nallappanahalli	46	205	102	103	27	14	13	94	50	44
Chokkondahalli	Kadadenahalli	229	965	491	474	137	72	65	400	210	190
Dadinayakanadodi	Tharabahalli	75	292	142	150	83	35	48	51	23	28
Dadinayakanadodi	Voppachahalli	158	738	381	357	249	119	130	3	2	1
Dadinayakanadodi	Madamangala	20	95	55	40	22	15	7	0	0	0
Dadinayakanadodi	Yakkadoddi		0								
Dadinayakanadodi	Dadinayakanadoddi	130	564	276	288	232	116	116	19	9	10
Dadinayakanadodi	Bennagatta	218	929	470	459	555	277	278	0	0	0
Dadinayakanadodi	Bantahalli	335	1492	730	762	587	286	301	120	65	55
Dadinayakanadodi	Ahanya	177	726	367	359	251	127	124	0	0	0
Dadinayakanadodi	Padavanahalli	193	919	464	455	337	172	165	0	0	0
Dadinayakanadodi	Kadadanahalli	110	502	256	246	181	96	85	0	0	0
Dinnahalli	Chickadanavahalli	120	566	288	278	43	24	19	143	73	70
Dinnahalli	Karakamakanahalli		0								
Dinnahalli	Yeesandra	73	407	193	214	0	0	0	292	129	163
Dinnahalli	Rajavarahalli	41	198	94	104	171	79	92	0	0	0
Dinnahalli	Haromakanahalli	180	917	471	446	243	124	119	196	90	106
Dinnahalli	Duduvanahalli	140	642	332	310	75	41	34	331	164	167
Dinnahalli	Byappanahalli	40	203	114	89	0	0	0	0	0	0
Dinnahalli	Dinnahalli	224	1091	541	550	208	109	99	249	119	130
Dinnahalli	Nidamakanahalli	179	858	413	445	528	258	270	115	51	64
Dinnahalli	Ajjappanahalli	90	458	223	235	0	0	0	182	85	97
Dinnahalli	Gundlapalya	167	865	443	422	261	133	128	344	174	170
Dinnahalli	Sorakayalahalli	41	213	115	98	31	20	11	0	0	0
Dinnahalli	B'halli plantation		0								

**District Irrigation Plan****PMKSY**

Dinnahalli	Chikkasandra		0									
Dinnahalli	Godagahalli	118	529	261	268	249	119	130	138	67	71	
Dinnahalli	Palya	46	216	113	103	91	49	42	106	54	52	
Dinnahalli	Ganiganahalli	111	541	288	253	22	11	11	29	15	14	
Dinnahalli	Basavanaikanahalli		0									
Dinnahalli	Ramasagara	47	244	117	127	15	9	6	104	47	57	
Dinnahalli	Kothigutlahalli	17	86	39	47	7	3	4	45	19	26	
Dinnahalli	Karagahalli		0									
Dinnahalli	Kondanahalli	108	500	247	253	63	33	30	118	58	60	
Doddashivara	Doddashivara	327	1443	727	716	332	155	177	60	30	30	
Doddashivara	Doddasabbenahalli	118	575	297	278	73	39	34	0	0	0	
Doddashivara	Puramakanahalli	45	204	101	103	90	47	43	0	0	0	
Doddashivara	Haripura	40	205	105	100	0	0	0	5	4	1	
Doddashivara	Vadaganahalli	135	624	303	321	222	112	110	38	17	21	
Doddashivara	Chikkashivara	80	377	176	201	109	47	62	4	2	2	
Doddashivara	Guddanahalli	208	958	482	476	335	172	163	88	45	43	
Doddashivara	Kodur	223	942	478	464	89	48	41	97	49	48	
Doddashivara	Sonnahalli	123	569	283	286	103	56	47	20	8	12	
Doddashivara	Kateri	110	494	243	251	255	124	131	0	0	0	
Hasandahalli	Alahalli	119	582	306	276	151	80	71	143	78	65	
Hasandahalli	Obatti agrahara	64	283	144	139	231	116	115	0	0	0	
Hasandahalli	Kuppur	211	1090	556	534	195	91	104	123	61	62	
Hasandahalli	Balanaikanadoddi	24	120	55	65	75	34	41	13	6	7	
Hasandahalli	M.hosahalli	137	712	365	347	166	80	86	0	0	0	
Hasandahalli	Byranadoddi	55	332	180	152	42	19	23	0	0	0	
Hasandahalli	Bandahatti	65	290	141	149	241	117	124	0	0	0	
Hasandahalli	Sonnanadoddi		0									
Hasandahalli	Varadapura	116	556	282	274	391	196	195	0	0	0	
Hasandahalli	Natuvarahalli	91	452	227	225	30	12	18	161	82	79	
Hasandahalli	Guddadahosahalli	35	191	87	104	69	30	39	12	6	6	
Hasandahalli	Hasandahalli	197	944	484	460	149	70	79	143	74	69	
Hasandahalli	Tholasanadoddi	20	117	61	56	56	29	27	0	0	0	
Hasandahalli	Rayasandra	175	842	451	391	90	48	42	0	0	0	
Hasandahalli	Doddadanavahalli	112	622	313	309	203	107	96	0	0	0	

**District Irrigation Plan****PMKSY**

Hasandahalli	Thirtha bandahatti	6	30	17	13	0	0	0	12	6	6
Hasandahalli	Tholakanahalli	123	529	274	255	85	40	45	224	119	105
Hasandahalli	Mulakamanadoddi		0								
Huladenahalli	Dinneri	112	541	281	260	167	87	80	9	3	6
Huladenahalli	Harohalli	133	683	358	325	102	48	54	33	19	14
Huladenahalli	Thirumalahatti	150	657	334	323	163	84	79	211	108	103
Huladenahalli	Byappanahatti	3	17	7	10	17	7	10	0	0	0
Huladenahalli	Obatti	102	482	238	244	261	132	129	4	1	3
Huladenahalli	Dinneri plantation		0								
Huladenahalli	Chickamale	40	187	90	97	114	55	59	0	0	0
Huladenahalli	Kurnahosahalli	151	664	321	343	337	165	172	31	16	15
Huladenahalli	Huladenahalli	506	2235	1119	1116	502	253	249	73	31	42
Huladenahalli	Venkatarajanahalli	104	482	239	243	84	43	41	130	60	70
Huladenahalli	Thimmanayakanahalli	49	245	128	117	74	34	40	60	34	26
Huladenahalli	Jinagathimmanahalli	56	289	154	135	281	150	131	0	0	0
Huladenahalli	Upasapura		0								
Huladenahalli	Amani arasikere		0								
Huladenahalli	Eswaranahalli		0								
Hulimangalahosakote (hhosakote)	Krishnapura		0								
Hulimangalahosakote (hhosakote)	Barugur	236	956	482	474	294	132	162	0	0	0
Hulimangalahosakote (hhosakote)	Arasanahalli	217	1036	522	514	319	156	163	0	0	0
Hulimangalahosakote (hhosakote)	Hulimangalahosakote	491	2106	1040	1066	856	407	449	19	10	9
Hulimangalahosakote (hhosakote)	Lakkurhosahalli	16	54	30	24	0	0	0	0	0	0



**District Irrigation Plan****PMKSY**

Hulimangala hosakote (hhosakote)	Seethanaikanahalli	370	1623	899	724	377	195	182	144	91	53
Hulimangala hosakote (hhosakote)	Chandanahalli		0								
Hulimangala hosakote (hhosakote)	Koppathimmanahalli	7	35	20	15	4	2	2	0	0	0
Hulimangala hosakote (hhosakote)	Thambihalli		0								
Hulimangala hosakote	Pura	324	1478	761	717	284	159	125	1	1	0
Hungenahalli	Chikkasabbenahalli	42	207	95	112	12	5	7	0	0	0
Hungenahalli	Hungenahalli	360	1538	790	748	236	120	116	256	133	123
Hungenahalli	Vardenahalli	15	61	28	33	43	20	23	0	0	0
Hungenahalli	Obalapura	51	215	110	105	168	86	82	19	8	11
Hungenahalli	Maliyappanahalli	186	801	429	372	168	83	85	103	55	48
Hungenahalli	Lingapura	45	210	102	108	199	99	100	3	1	2
Hungenahalli	Chavvenahalli	126	561	290	271	49	26	23	0	0	0
Hungenahalli	Chikkakadathur	124	587	301	286	295	154	141	173	88	85
Hungenahalli	Doddakadathur	465	2125	1082	1043	331	158	173	51	24	27
Jayamangala	Seegepura	29	109	55	54	0	0	0	0	0	0
Jayamangala	Thalakunte	223	1082	575	507	221	114	107	399	201	198
Jayamangala	Minasandra	129	582	294	288	235	116	119	27	13	14
Jayamangala	Jayamangala	303	1264	635	629	534	276	258	2	1	1
Jayamangala	Sonnur	139	657	348	309	228	120	108	0	0	0
Jayamangala	Siddanahalli	206	946	473	473	367	188	179	142	67	75
Jayamangala	Chowdadenahalli	102	504	252	252	176	84	92	26	16	10
Jayamangala	Gonur	74	309	167	142	24	13	11	0	0	0
Kavala giriyanahalli (kg halli)	Karadagurki	143	674	349	325	301	161	140	167	79	88
Kavala giriyanahalli (kg halli)	Vurugurki	60	292	147	145	0	0	0	264	133	131

**District Irrigation Plan****PMKSY**

Kavala giri yana halli (kg halli)	Halepalya	151	700	351	349	153	74	79	190	93	97
Kavala giri yana halli (kg halli)	Kempasandra	78	399	210	189	64	35	29	27	16	11
Kavala giri yana halli (kg halli)	Yagnavadani		0								
Kavala giri yana halli (kg halli)	Agalakote	2	11	7	4	8	5	3	0	0	0
Kavala giri yana halli (kg halli)	Basapura	36	223	115	108	43	25	18	26	12	14
Kavala giri yana halli (kg halli)	Halliganahalli	75	371	188	183	61	30	31	121	69	52
Kavala giri yana halli (kg halli)	Kadirenahalli	17	106	54	52	17	9	8	0	0	0
Kavala giri yana halli (kg halli)	Obatti	93	564	294	270	51	25	26	469	243	226
Kavala giri yana halli (kg halli)	Janganahalli	73	303	151	152	83	44	39	0	0	0
Kavala giri yana halli (kg halli)	Kugatiganahalli	54	256	126	130	145	74	71	0	0	0
Kavala giri yana halli (kg halli)	Hunasikote	265	1255	645	610	362	186	176	15	6	9
Kavala giri yana halli (kg halli)	Balleri	49	198	103	95	49	24	25	0	0	0
Kavala giri yana halli (kg halli)	Ullerahalli	97	459	237	222	113	53	60	20	12	8
Kavala giri yana halli (kg halli)	Kondarajanahalli	7	30	18	12	0	0	0	0	0	0
Kavala giri yana halli (kg halli)	Korachanoor	36	137	72	65	126	65	61	0	0	0
Kavala giri yana halli (kg halli)	Kavalagiriyanahalli	360	1584	826	758	476	240	236	31	24	7
Kavala giri yana halli (kg halli)	Yaluvaguli	169	884	457	427	240	116	124	0	0	0
Kondasettihalli	Anepura	124	612	324	288	149	74	75	5	3	2
Kondasettihalli	Karangutta	104	457	230	227	115	57	58	0	0	0

**District Irrigation Plan****PMKSY**

Kondasettihalli	Nakkanahalli	113	563	285	278	220	119	101	0	0	0
Kondasettihalli	Kuntanahalli	102	527	252	275	88	39	49	0	0	0
Kondasettihalli	Chinnapaganahalli	92	403	202	201	102	52	50	0	0	0
Kondasettihalli	Hosahalli		0								
Kondasettihalli	Agara	231	1028	520	508	248	122	126	56	27	29
Kondasettihalli	Gollahalli	1	2	1	1	0	0	0	0	0	0
Kondasettihalli	Byrathanahalli	154	686	347	339	59	22	37	201	100	101
Kondasettihalli	Kondasettihalli	269	1237	647	590	110	58	52	1	0	1
Kondasettihalli	Kempanahalli	67	315	159	156	26	12	14	0	0	0
Kondasettihalli	Panamakanahalli	106	574	300	274	195	107	88	139	68	71
Kondasettihalli	Pudisetihalli	42	229	126	103	4	2	2	0	0	0
Kudiyapur	Yarapasettihalli	34	161	79	82	59	31	28	9	5	4
Kudiyapur	Sulikunte		0								
Kudiyapur	Chokkapura		0								
Kudiyapur	Hosakurandahalli plantation		0								
Kudiyapur	Ramapura	189	822	401	421	301	140	161	55	24	31
Kudiyapur	Marasettihalli	26	119	67	52	30	16	14	44	26	18
Kudiyapur	Sonnappanahatti	172	707	357	350	172	86	86	108	53	55
Kudiyapur	Linganahalli	1	5	3	2	0	0	0	0	0	0
Kudiyapur	Halkempanahalli	18	67	33	34	0	0	0	0	0	0
Kudiyapur	Kudiyapur	584	2472	1252	1220	470	226	244	23	12	11
Kudiyapur	Kurubarahalli		0								
Kudiyapur	Manisetihalli	140	675	344	331	338	174	164	17	5	12
Kudiyapur	Thuragalur	34	161	85	76	48	25	23	0	0	0
Kudiyapur	Channarayapura		0								
Kudiyapur	Nariganahalli	48	221	105	116	40	18	22	0	0	0
Kudiyapur	Arinagatta	83	385	197	188	176	84	92	0	0	0
Kudiyapur	Byrasandra	51	267	149	118	122	66	56	4	2	2
Lakkur	Choodagondahalli	143	714	427	287	141	72	69	130	69	61
Lakkur	Kodur	111	472	243	229	0	0	0	0	0	0
Lakkur	Lakkur	918	3961	2044	1917	859	447	412	26	17	9
Lakkur	Kodihalli	279	1255	630	625	233	117	116	0	0	0
Madivala	K. Thimmanahalli	2	9	5	4	0	0	0	0	0	0

**District Irrigation Plan****PMKSY**

Masthi	Masthi	1619	7345	3823	3522	1388	696	692	295	165	130
Masthi	Kallipura		0								
Masthi	Kesaragere	154	751	362	389	182	84	98	90	42	48
Masthi	Bitnahalli	95	439	230	209	171	94	77	33	15	18
Masthi	Halehalli	116	434	224	210	159	82	77	0	0	0
Masthi	Appaiana agrahara	112	546	282	264	193	96	97	172	95	77
Nosagere	Boppanahalli	116	476	233	243	86	42	44	0	0	0
Nosagere	Chikkapura	97	470	244	226	398	207	191	0	0	0
Nosagere	Madanahatti	160	704	355	349	401	201	200	97	47	50
Nosagere	Pitchaguntrahalli	60	258	133	125	107	52	55	16	7	9
Nosagere	Madanahatti - venkatapura		0								
Nosagere	Marasandra	140	541	277	264	132	63	69	0	0	0
Nosagere	Marasandra plantation		0								
Nosagere	Huralagere	163	717	366	351	148	75	73	0	0	0
Nosagere	Upavasapura	72	348	167	181	43	17	26	0	0	0
Nosagere	Byalahalli	77	397	204	193	140	70	70	6	3	3
Nosagere	Kurandahalli	347	1410	857	553	735	370	365	4	3	1
Nosagere	Nosagere	295	1090	606	484	241	124	117	4	4	0
Nosagere	Kanachikkanahalli	17	62	31	31	20	10	10	0	0	0
Nosagere	Kurandahalli plantation	25	88	41	47	49	24	25	15	6	9
Nosagere	Dommalur	132	546	278	268	142	73	69	51	25	26
Nutuve	Pemmadoddi	38	226	116	110	0	0	0	189	99	90
Nutuve	Nallathimmanahalli	78	412	217	195	125	65	60	199	100	99
Nutuve	Devarahalli	86	465	237	228	64	33	31	139	70	69
Nutuve	Voosarahalli	64	343	173	170	38	19	19	16	7	9
Nutuve	Halepalya	60	306	171	135	9	6	3	115	65	50
Nutuve	Thimmanahalli		0								
Nutuve	Ojarahalli	24	103	59	44	51	27	24	0	0	0
Nutuve	Animittnahalli	51	254	125	129	161	82	79	0	0	0
Nutuve	Haradakothur	38	84	51	33	0	0	0	0	0	0
Nutuve	Kommanahalli	206	1034	529	505	121	63	58	194	101	93

**District Irrigation Plan****PMKSY**

Nutuve	Badakanahalli		0									
Nutuve	Guruvalagollahalli	32	139	75	64	54	28	26	23	12	11	
Nutuve	Thorakki	243	1067	558	509	50	30	20	206	100	106	
Nutuve	Budihalli		0									
Nutuve	Nutuve	195	832	400	432	52	27	25	187	84	103	
Nutuve	Chikkanaikanahalli	170	797	397	400	275	134	141	170	82	88	
Nutuve	Doddanaikanahalli	118	558	281	277	143	72	71	53	21	32	
Rajenahalli	Mathangapura	65	244	126	118	198	106	92	0	0	0	
Rajenahalli	Sinkanahalli	28	146	77	69	0	0	0	0	0	0	
Rajenahalli	Adikarahatti	50	256	132	124	63	31	32	0	0	0	
Rajenahalli	Nallandahalli	100	520	264	256	0	0	0	59	36	23	
Rajenahalli	Rajenahalli	261	1284	658	626	357	179	178	0	0	0	
Rajenahalli	Dodda iggalur	184	794	405	389	225	114	111	162	81	81	
Rajenahalli	Doddakallahalli	203	955	485	470	284	137	147	174	93	81	
Rajenahalli	Sonnappanahatti	33	153	82	71	63	32	31	0	0	0	
Rajenahalli	Keshavanahatti	6	19	11	8	0	0	0	0	0	0	
Rajenahalli	Thippasandra	95	432	227	205	253	134	119	0	0	0	
Rajenahalli	A.upparahalli	35	167	88	79	38	19	19	21	13	8	
Rajenahalli	Thuruvalahatti	39	172	92	80	59	29	30	0	0	0	
Rajenahalli	Bakarahalli		0									
Rajenahalli	Muthenahatti	72	403	202	201	20	9	11	303	153	150	
Rajenahalli	Gollahalli	45	230	116	114	111	56	55	0	0	0	
Rajenahalli	Chikkakallahalli	95	405	214	191	146	76	70	0	0	0	
Santhehalli	Purasanahalli	140	661	329	332	135	67	68	25	13	12	
Santhehalli	Patitganahalli	42	144	78	66	22	12	10	17	7	10	
Santhehalli	Mangapura	201	915	464	451	613	293	320	6	2	4	
Santhehalli	Channakal	196	841	447	394	140	75	65	1	0	1	
Santhehalli	Dyapasandra	249	1255	624	631	153	79	74	64	35	29	
Santhehalli	Veerapura	25	88	45	43	2	1	1	46	25	21	
Santhehalli	Hanumanthapura	2	15	8	7	0	0	0	0	0	0	
Santhehalli	Thimmanayakanahalli	90	461	241	220	100	42	58	51	29	22	
Santhehalli	Gaddamsonnahalli	4	13	6	7	3	1	2	0	0	0	
Santhehalli	Tharanahalli	4	16	6	10	0	0	0	0	0	0	



**District Irrigation Plan****PMKSY**

Santhehalli	Mylandahalli	288	1252	624	628	146	74	72	51	23	28
Santhehalli	Kariyappanahalli		0								
Santhehalli	Santhehalli	380	1740	871	869	699	340	359	326	175	151
Shivarapatna	Dombarahalli	63	321	155	166	208	98	110	0	0	0
Shivarapatna	Karinaikanahalli	94	413	210	203	172	84	88	0	0	0
Shivarapatna	Mindahalli	183	819	401	418	87	39	48	245	116	129
Shivarapatna	Seethappanahalli	64	339	184	155	34	18	16	61	38	23
Shivarapatna	Muthakadahalli	107	563	268	295	133	66	67	146	76	70
Shivarapatna	Shivarapatna	456	2174	1100	1074	162	85	77	379	199	180
Shivarapatna	Ramenahalli	57	288	152	136	26	14	12	203	105	98
Shivarapatna	Shivarapatna amanikere		0								
Shivarapatna	Agrahara	306	1377	721	656	292	143	149	0	0	0
Tekal	Veerakaputra	125	600	306	294	110	57	53	4	4	0
Tekal	Somasandra	52	251	119	132	98	43	55	0	0	0
Tekal	Mittiganahalli	132	622	309	313	489	242	247	0	0	0
Tekal	Thimmanaikanahalli agrahara	87	428	204	224	127	64	63	203	96	107
Tekal	Kanchugaranahalli		0								
Tekal	Bettahalli	83	351	180	171	68	34	34	6	4	2
Tekal	Tekal	376	1728	886	842	425	211	214	140	69	71
Tekal	Amani kanchugaranakere		0								
Tekal	Dasarahalli	49	201	102	99	32	15	17	14	7	7
Tekal	Gopasandra	155	813	395	418	158	74	84	33	13	20
Tekal	Hosabalahalli	33	139	76	63	42	24	18	9	4	5
Tekal	Haleballahalli	34	151	79	72	6	4	2	0	0	0
Tekal	Seethahalli	146	788	422	366	163	83	80	70	30	40
Tekal	Settihalli	99	488	252	236	0	0	0	0	0	0
Tekal	Kamarakote	1	7	4	3	0	0	0	0	0	0
Thornahalli	Thorna halli	590	2717	1441	1276	305	156	149	996	538	458
Thornahalli	Sonnanaikanahalli	58	256	133	123	98	51	47	10	4	6
Thornahalli	Byranahalli	312	1451	740	711	151	76	75	73	38	35
Thornahalli	Byranahosahalli		0								

Thornahalli	Thornahalli agrahara		0								
Thornahalli	Gerupura	141	638	325	313	356	179	177	0	0	0
Thornahalli	Sheikhmanpura		0								
Thornahalli	Seethanaikanahalli	63	266	137	129	233	121	112	0	0	0
Thornahalli	Bellavi	152	628	328	300	117	57	60	0	0	0
Thornahalli	Bellavi plantation		0								
Thornahalli	Hedaginabele	153	736	369	367	239	112	127	3	2	1
Thrunashi	Venkatapura		0								
Thrunasi	Pichaguntrahalli	93	426	218	208	152	84	68	235	114	121
Thrunasi	Chavaramangala	110	486	249	237	192	92	100	0	0	0
Thrunasi	Suggondahalli	152	690	333	357	228	111	117	0	0	0
Thrunasi	Anikarahalli	181	879	455	424	137	66	71	216	119	97
Thrunasi	Malkanahalli	161	710	351	359	9	5	4	668	332	336
Thrunasi	Thrunasi	176	758	389	369	158	81	77	42	19	23
Thrunasi	Thyaganadoddi	41	191	99	92	10	6	4	0	0	0
Thrunasi	Karisandra	53	233	120	113	212	110	102	0	0	0
Thrunasi	Shamasettyhalli	176	722	376	346	163	81	82	15	6	9
Thrunasi	Rangaiahna agrahara		0								
Thrunasi	Durasandahalli	60	304	150	154	3	1	2	168	82	86
Thrunasi	Krishnapura	132	667	324	343	100	47	53	0	0	0
Thrunasi	Kanchala	116	534	267	267	227	108	119	4	3	1
Thrunasi	Bedisettihalli	128	598	283	315	154	69	85	134	62	72

## Laand use details of Malur Taluk of Kolar District

Gram Panchayat Name	Village Name	Total Geographical Area (in Hectares)	Forest Area (in Hectares)	Area under Non-Agricultural Uses (in Hectares)	Barren & Uncultivable Land Area (in Hectares)	Permanent Pastures and Other Grazing Land Area (in Hectares)	Land Under Miscellaneous Tree Crops etc. Area (in Hectares)	Culturable Waste Land Area (in Hectares)	Fallow Land other than Current Fallows Area (in Hectares)	Current Fallows Area (in Hectares)	Net Area Sown (in Hectares)	Total Unirrigated Land Area (in Hectares)	Area Irrigated by Source (in Hectares)	Canals Area (in Hectares)	Wells/Tube Wells Area (in Hectares)	Tanks/Lakes Area (in Hectares)	Waterfall Area (in Hectares)	Other Source (specify) Area (in Hectares)
ABBENAHALLI	Jakkasandra	370.89	0.00	1.67	1.77	48.66	0.00	8.63	17.00	14.22	278.94	257.86	21.08	0.00	21.08	0.00	0.00	0.00
ABBENAHALLI	Bavanahalli	530.88	0.00	8.09	42.57	6.18	10.21	1.10	63.20	0.00	399.53	340.79	58.74	0.00	0.00	58.74	0.00	0.00
ABBENAHALLI	Yarrappanahalli	99.16	0.00	0.00	0.00	0.00	0.00	0.00	0.00	0.00	0.00	0.00	0.00	0.00	0.00	0.00	0.00	0.00
ABBENAHALLI	Jodipura	243.81	0.00	22.74	0.00	43.77	8.15	10.24	26.43	13.06	119.42	95.93	23.49	0.80	0.00	22.69	0.00	0.00
ABBENAHALLI	Korachanoor	34.91	0.00	2.20	0.00	0.00	0.00	0.00	9.20	5.32	18.19	6.18	12.01	5.83	0.00	6.18	0.00	0.00
ABBENAHALLI	Thambihalli	171.91	0.00	16.61	12.97	0.00	0.00	11.41	0.00	27.52	103.40	58.88	44.52	0.00	28.33	16.19	0.00	0.00
ABBENAHALLI	Kambipura	82.15	0.00	10.22	10.12	0.00	0.00	0.00	0.00	15.08	46.73	31.65	15.08	0.00	15.08	0.00	0.00	0.00
ABBENAHALLI	Kanivenahalli	281.98	0.00	11.95	0.00	0.00	0.00	0.00	0.00	26.38	243.65	114.12	129.53	0.00	126.69	2.84	0.00	0.00
ABBENAHALLI	Abbenahalli	301.79	0.00	16.87	0.00	10.24	10.22	42.57	49.42	0.00	172.47	140.03	32.44	32.44	0.00	0.00	0.00	0.00
ABBENAHALLI	M.Sonnahalli	90.24	0.00	17.81	0.00	6.52	6.15	6.58	10.27	0.00	42.91	32.75	10.16	0.00	0.00	10.16	0.00	0.00
ABBENAHALLI	Kondarahalli	79.27	0.00	11.76	6.07	0.00	0.00	6.57	0.00	14.30	40.57	33.69	6.88	0.00	6.88	0.00	0.00	0.00
ABBENAHALLI	Harohalli	226.48	0.00	12.24	48.82	0.00	0.00	0.00	0.00	18.77	146.65	55.90	90.75	0.00	86.63	4.12	0.00	0.00
ARALERI	Malur (Rural) *	139.74	0.00	20.16	26.00	0.00	0.00	0.00	0.00	10.00	83.58	2.58	81.00	0.00	16.00	65.00	0.00	0.00
ARALERI	Neelakanta Agrahara	104.25	0.00	4.05	5.37	12.15	0.00	2.48	4.07	9.05	67.08	62.29	4.79	0.00	4.26	0.53	0.00	0.00
ARALERI	Kundenahalli	145.01	0.00	8.00	0.00	0.00	0.00	11.23	27.00	36.25	62.53	57.53	5.00	0.00	5.00	0.00	0.00	0.00
ARALERI	Karikuchanahalli	19.08	0.00	0.24	0.00	0.00	0.00	1.22	3.68	4.94	9.00	5.72	3.28	0.00	3.28	0.00	0.00	0.00
ARALERI	Geragadenahalli	93.70	0.00	1.96	0.00	0.00	0.00	8.55	16.62	21.07	45.50	32.51	12.99	0.00	12.99	0.00	0.00	0.00
ARALERI	Araleri	457.47	0.00	9.40	0.00	0.00	0.00	22.79	30.46	141.68	253.14	228.34	24.80	0.00	0.00	24.80	0.00	0.00
ARALERI	Angasettihalli	50.30	0.00	2.44	0.00	0.00	0.00	5.38	9.74	12.16	20.58	15.21	5.37	0.00	5.37	0.00	0.00	0.00
ARALERI	Bingipura	99.53	0.00	10.86	3.36	11.87	0.00	1.29	0.00	12.18	59.97	52.98	6.99	1.06	5.93	0.00	0.00	0.00
ARALERI	Mittiganahalli	147.10	0.00	13.01	2.71	14.47	0.00	4.07	0.00	8.10	104.74	85.07	19.67	0.00	3.24	16.43	0.00	0.00

ARALERI	Medahatti	157.62	0.00	7.69	0.00	0.00	0.00	11.45	4.05	4.45	129.98	80.20	49.78	0.00	49.78	0.00	0.00	0.00
ARALERI	Upparahalli	80.75	0.00	2.05	0.00	0.00	0.00	3.25	15.39	23.11	36.95	32.82	4.13	0.00	4.13	0.00	0.00	0.00
ARALERI	Hulkur	236.51	0.00	9.74	0.00	0.00	0.00	21.37	0.00	24.28	181.12	152.65	28.47	0.00	28.47	0.00	0.00	0.00
ARALERI	Chakanahalli	231.72	0.00	4.54	0.00	0.00	0.00	21.46	29.15	45.33	131.24	98.82	32.42	0.00	32.42	0.00	0.00	0.00
ARALERI	Menasinatha	68.95	0.00	0.00	0.00	0.00	0.00	0.00	0.00	0.00	0.00	0.00	0.00	0.00	0.00	0.00	0.00	0.00
BALIGANAHALLI	Channigaravapura	272.23	0.00	0.00	89.24	0.00	0.00	23.88	13.04	11.89	134.18	123.20	10.98	0.00	10.98	0.00	0.00	0.00
BALIGANAHALLI	Chikka Iggaluru	358.30	0.00	0.00	109.78	0.00	0.00	14.80	19.55	16.60	197.57	174.49	23.08	0.00	23.08	0.00	0.00	0.00
BALIGANAHALLI	Nagondahalli	422.03	0.00	3.24	0.00	6.95	0.00	24.70	15.45	11.74	359.95	337.64	22.31	0.00	22.31	0.00	0.00	0.00
BALIGANAHALLI	Gonoorukoppa	260.33	0.00	0.81	75.76	0.00	0.00	22.46	12.55	15.82	132.93	122.29	10.64	0.00	10.64	0.00	0.00	0.00
BALIGANAHALLI	Chalaganahalli	325.61	0.00	0.81	73.49	0.00	0.00	23.93	12.66	10.52	204.20	191.55	12.65	0.00	12.65	0.00	0.00	0.00
BALIGANAHALLI	Mirupanhalli	167.29	0.00	0.00	53.54	0.00	0.00	11.22	12.57	5.71	84.25	72.10	12.15	0.00	12.15	0.00	0.00	0.00
BALIGANAHALLI	Ommasandra	85.22	0.00	0.00	0.00	0.00	0.00	0.00	0.00	0.00	0.00	0.00	0.00	0.00	0.00	0.00	0.00	0.00
BALIGANAHALLI	Nanjapura	172.10	0.00	1.60	17.48	0.00	0.00	9.82	7.71	11.46	124.03	121.07	2.96	0.00	2.96	0.00	0.00	0.00
BALIGANAHALLI	Nagapura	125.87	0.00	0.00	42.10	0.00	0.00	11.42	5.79	4.54	62.02	46.64	15.38	0.00	15.38	0.00	0.00	0.00
BALIGANAHALLI	Baliganahalli	214.39	0.00	0.00	77.84	0.00	0.00	12.05	7.41	4.17	112.92	89.84	23.08	0.00	23.08	0.00	0.00	0.00
BALIGANAHALLI	Kadavanapura	67.00	0.00	0.00	19.97	0.00	0.00	8.14	3.75	0.95	34.19	30.81	3.38	0.00	3.38	0.00	0.00	0.00
BALIGANAHALLI	Kempasandra	73.32	0.00	0.00	0.00	0.00	0.00	0.00	0.00	0.00	0.00	0.00	0.00	0.00	0.00	0.00	0.00	0.00
BALIGANAHALLI	Indumangala	279.09	0.00	0.00	84.32	0.00	15.25	21.97	0.00	11.87	145.68	115.73	29.95	0.00	29.95	0.00	0.00	0.00
BALIGANAHALLI	M.Upparahalli	168.11	0.00	3.24	48.60	2.02	6.00	4.97	0.00	10.12	93.16	58.68	34.48	0.00	22.30	12.18	0.00	0.00
BANAHALLI	Yaluvahalli	213.93	0.00	4.64	2.46	22.31	41.26	0.00	0.00	0.00	143.26	51.32	91.94	0.00	5.43	0.00	0.00	86.51
BANAHALLI	Makarhalli	426.39	68.79	11.63	2.31	0.00	81.80	0.00	0.00	0.00	261.86	74.41	187.45	0.00	14.95	0.00	0.00	172.50
BANAHALLI	Kanagala	222.37	0.00	14.43	91.13	42.50	12.16	0.00	0.00	0.00	62.15	35.72	26.43	0.00	8.22	18.21	0.00	0.00
BANAHALLI	Banahalli	572.79	0.00	9.81	69.29	184.27	2.59	4.72	13.78	5.29	283.04	254.26	28.78	0.00	28.78	0.00	0.00	0.00
BANAHALLI	Yalesandra	72.35	0.00	0.00	25.05	0.00	0.00	3.79	0.00	4.12	39.39	27.92	11.47	8.23	3.24	0.00	0.00	0.00
BANAHALLI	Kshethranahalli	113.94	0.00	5.77	0.37	8.38	15.03	0.00	0.00	31.45	52.94	0.00	52.94	6.88	0.00	0.00	0.00	46.06
BANAHALLI	Nellahalli	235.73	0.00	31.98	0.00	45.73	0.02	14.51	3.65	18.26	121.58	102.81	18.77	0.00	18.77	0.00	0.00	0.00
BANAHALLI	Manchakal	121.28	0.00	2.85	0.00	40.35	0.00	2.46	3.76	10.99	60.87	50.19	10.68	0.00	10.68	0.00	0.00	0.00
BANAHALLI	Bandarlahalli	132.72	0.00	4.59	2.47	29.28	0.00	0.72	0.00	8.09	87.57	75.43	12.14	0.00	12.14	0.00	0.00	0.00
BANAHALLI	Noothanakrishnapura	25.29	0.00	0.00	0.00	0.00	0.00	0.00	0.00	0.00	0.00	0.00	0.00	0.00	0.00	0.00	0.00	0.00

BANAHALLI	Pelavanahalli	161.61	0.00	1.64	9.31	34.03	0.00	0.57	0.00	8.24	107.82	99.60	8.22	0.00	8.22	0.00	0.00	0.00
CHICKKAKUNTUR	Hizuvanahalli	192.30	0.00	22.74	0.00	5.34	0.00	9.79	19.06	0.00	135.37	83.03	52.34	31.17	0.00	21.17	0.00	0.00
CHICKKAKUNTUR	Nambiganahalli	197.40	0.00	15.24	0.00	21.11	7.37	10.16	34.08	0.00	109.44	86.70	22.74	0.00	0.00	22.74	0.00	0.00
CHICKKAKUNTUR	Kadasonnahalli	89.42	0.00	0.48	0.00	10.17	0.00	7.77	4.88	0.00	66.12	55.96	10.16	0.00	0.00	10.16	0.00	0.00
CHICKKAKUNTUR	Bhoovanahalli	302.24	0.00	18.99	0.00	6.20	8.09	21.11	50.63	0.00	197.22	148.58	48.64	0.00	0.00	48.64	0.00	0.00
CHICKKAKUNTUR	Doddakunthur	172.03	0.00	15.55	0.00	0.87	0.00	6.88	0.95	10.14	137.64	120.60	17.04	0.00	17.04	0.00	0.00	0.00
CHICKKAKUNTUR	Kodaginabele	164.27	0.00	14.99	0.00	8.52	0.00	11.57	0.87	7.28	121.04	112.52	8.52	0.00	8.52	0.00	0.00	0.00
CHICKKAKUNTUR	Chikkakunthur	176.67	0.00	19.16	0.00	10.59	0.00	1.76	0.00	9.74	135.42	113.79	21.63	0.00	20.76	0.87	0.00	0.00
CHICKKAKUNTUR	Alubavikothur	130.72	0.00	16.22	0.00	16.20	0.00	0.00	0.00	10.00	88.30	83.10	5.20	0.00	5.20	0.00	0.00	0.00
CHICKKAKUNTUR	Nidaramangala	410.10	0.00	30.50	14.25	11.87	1.25	0.42	0.00	34.40	317.41	273.30	44.11	0.00	44.11	0.00	0.00	0.00
CHICKKAKUNTUR	Suddukunte	100.20	0.00	0.00	0.00	0.00	0.00	0.00	0.00	0.00	0.00	0.00	0.00	0.00	0.00	0.00	0.00	0.00
CHICKKAKUNTUR	Byatarayanahalli	214.61	0.00	6.68	0.00	1.72	8.37	0.00	10.23	136.00	51.61	31.38	20.23	20.23	0.00	0.00	0.00	0.00
CHICKKAKUNTUR	Byrathanahallipura	77.47	0.00	6.43	1.15	1.48	18.16	0.00	0.00	0.00	50.25	16.43	33.82	0.00	2.51	0.00	0.00	31.31
CHICKKAKUNTUR	Thotagowdana Halli	61.54	0.00	7.79	1.76	0.95	0.00	0.00	0.00	0.87	50.17	42.01	8.16	0.00	8.16	0.00	0.00	0.00
CHICKKAKUNTUR	Doddamale	306.40	1.69	16.29	0.00	87.42	0.93	1.74	0.00	20.23	178.10	153.82	24.28	0.00	24.28	0.00	0.00	0.00
CHIKKAKUNTHUR	Thotagowdana Amanikere	30.52	0.00	0.00	0.00	0.00	0.00	0.00	0.00	0.00	0.00	0.00	0.00	0.00	0.00	0.00	0.00	0.00
CHIKKATHIRUPATHY	Yattakodi	404.49	0.00	29.66	41.72	0.00	0.00	0.00	0.00	101.23	231.88	182.90	48.98	0.00	48.98	0.00	0.00	0.00
CHIKKATHIRUPATHY	Kadumuthsandra	82.12	0.15	10.61	0.81	0.00	0.00	0.00	0.00	15.45	55.10	52.33	2.77	0.00	2.06	0.71	0.00	0.00
CHIKKATHIRUPATHY	Kadumuthsandra Plantation	87.26	0.00	0.00	0.00	0.00	0.00	0.00	0.00	0.00	0.00	0.00	0.00	0.00	0.00	0.00	0.00	0.00
CHIKKATHIRUPATHY	Jagadenahalli	332.23	0.00	12.37	49.45	0.00	0.00	0.00	0.00	60.70	209.71	156.28	53.43	0.00	53.43	0.00	0.00	0.00
CHIKKATHIRUPATHY	Bagursonnahalli	79.48	0.00	9.17	1.33	0.00	0.00	0.00	14.19	12.14	42.65	41.78	0.87	0.00	0.87	0.00	0.00	0.00
CHIKKATHIRUPATHY	Anchemuskur	152.07	4.87	0.00	13.02	0.00	11.74	0.00	0.00	0.00	122.44	81.12	41.32	0.00	41.32	0.00	0.00	0.00
CHIKKATHIRUPATHY	Chikkathirupathy	432.26	0.00	17.28	35.64	24.81	0.00	0.00	8.11	103.23	243.19	189.31	53.88	0.00	53.88	0.00	0.00	0.00
CHIKKATHIRUPATHY	Kalkere	239.91	0.00	11.85	16.59	0.00	35.63	0.00	17.49	6.88	151.47	74.58	76.89	0.00	76.89	0.00	0.00	0.00
CHIKKATHIRUPATHY	Sampangere	470.95	0.00	21.44	0.00	17.06	0.00	89.06	176.44	0.00	166.95	125.17	41.78	0.00	41.78	0.00	0.00	0.00
CHIKKATHIRUPATHY	Alambadi	656.28	0.00	64.13	10.67	18.30	2.50	124.64	49.09	4.05	382.90	313.64	69.26	0.00	69.26	0.00	0.00	0.00
CHOKKONDAHALLI	Channigarayapura	106.48	0.00	4.06	20.64	0.00	0.00	4.08	0.00	4.86	72.84	47.75	25.09	0.00	12.95	12.14	0.00	0.00
CHOKKONDAHALLI	Gangapura	152.62	0.00	32.07	25.50	0.00	0.00	2.52	0.00	10.66	81.87	78.94	2.93	0.00	2.93	0.00	0.00	0.00
CHOKKONDAHALLI	Ramachandrapura Plantation	113.34	113.34	0.00	0.00	0.00	0.00	0.00	0.00	0.00	0.00	0.00	0.00	0.00	0.00	0.00	0.00	0.00

CHOKKONDAHALLI	Irabanahalli	179.18	0.00	31.82	0.00	0.00	4.11	0.00	0.00	44.18	99.07	42.20	56.87	0.00	48.30	8.57	0.00	0.00
CHOKKONDAHALLI	Madivala	279.64	0.00	61.58	0.00	0.00	0.00	0.00	0.00	36.23	181.83	51.80	130.03	0.00	68.07	61.96	0.00	0.00
CHOKKONDAHALLI	Chokkondahalli	252.29	0.00	33.82	0.00	0.00	0.00	0.00	0.00	32.50	185.97	60.38	125.59	0.00	102.39	23.20	0.00	0.00
CHOKKONDAHALLI	Gangasandra	78.33	0.00	0.00	0.00	0.00	0.00	0.00	0.00	0.00	0.00	0.00	0.00	0.00	0.00	0.00	0.00	0.00
CHOKKONDAHALLI	Hanumanayakanahalli	91.50	0.00	2.10	2.83	0.00	1.21	11.11	8.11	0.00	66.14	58.37	7.77	0.00	0.00	7.77	0.00	0.00
CHOKKONDAHALLI	Lakkenahalli	84.68	0.00	2.02	2.16	0.00	0.00	3.27	6.07	0.00	71.16	59.14	12.02	6.27	0.00	5.75	0.00	0.00
CHOKKONDAHALLI	Yeswanthapura	325.07	50.59	25.17	21.12	0.00	4.05	8.23	63.21	0.00	152.70	93.96	58.74	0.00	0.00	58.74	0.00	0.00
CHOKKONDAHALLI	Thimmapura	51.29	0.00	0.00	0.00	0.00	0.00	0.00	0.00	0.00	0.00	0.00	0.00	0.00	0.00	0.00	0.00	0.00
CHOKKONDAHALLI	Hanumanthapura	66.08	0.00	1.21	0.00	0.00	0.00	0.16	2.02	0.00	62.69	60.43	2.26	0.56	0.00	1.70	0.00	0.00
CHOKKONDAHALLI	Nallappanahalli	74.19	0.00	2.53	0.00	0.00	0.42	13.02	10.18	0.00	48.04	38.95	9.09	0.85	0.00	8.24	0.00	0.00
CHOKKONDAHALLI	Kadadenahalli	175.74	0.00	10.12	4.45	0.00	0.20	22.70	10.64	0.00	127.63	113.39	14.24	0.00	0.00	14.24	0.00	0.00
DADINAYAKANADODDI	Tharabahalli	179.60	0.00	0.81	40.51	12.14	0.00	13.57	8.51	9.73	94.33	84.60	9.73	0.00	9.73	0.00	0.00	0.00
DADINAYAKANADODDI	Voppachahalli	157.63	0.00	0.00	0.00	10.52	2.78	0.00	44.13	32.82	67.38	59.19	8.19	0.00	8.19	0.00	0.00	0.00
DADINAYAKANADODDI	Madamangala	157.11	0.00	0.81	2.73	0.00	0.00	20.68	11.77	43.05	78.07	71.19	6.88	0.00	6.88	0.00	0.00	0.00
DADINAYAKANADODDI	Yakkadoddi	64.93	0.00	0.00	0.00	0.00	0.00	0.00	0.00	0.00	0.00	0.00	0.00	0.00	0.00	0.00	0.00	0.00
DADINAYAKANADODDI	Dadinayakanadoddi	103.47	0.00	8.96	28.35	7.85	0.00	0.00	0.00	14.16	44.15	34.03	10.12	0.00	10.12	0.00	0.00	0.00
DADINAYAKANADODDI	Bennagatta	234.27	0.00	12.59	14.58	44.95	0.06	0.46	0.00	28.33	133.30	123.85	9.45	0.00	9.45	0.00	0.00	0.00
DADINAYAKANADODDI	Bantahalli	611.52	0.00	47.86	0.00	78.65	3.21	0.00	0.00	93.12	388.68	331.18	57.50	0.00	57.50	0.00	0.00	0.00
DADINAYAKANADODDI	Ahanya	212.42	0.00	26.03	0.00	30.43	1.75	0.00	0.00	0.00	154.21	128.30	25.91	0.00	0.00	25.91	0.00	0.00
DADINAYAKANADODDI	Padavanahalli	264.23	0.00	0.00	94.75	0.00	0.00	22.20	12.95	11.89	122.44	94.85	27.59	0.00	27.59	0.00	0.00	0.00
DADINAYAKANADODDI	Kadadanahalli	168.70	0.00	15.80	0.00	26.29	0.02	20.00	0.00	10.00	96.59	82.76	13.83	0.00	13.83	0.00	0.00	0.00
DINNAHALLI	Chickadanavahalli	107.16	0.00	2.98	11.02	13.38	0.52	3.70	0.00	2.54	73.02	45.05	27.97	0.00	27.97	0.00	0.00	0.00
DINNAHALLI	Karakamakanahalli	36.18	0.00	0.00	0.00	0.00	0.00	0.00	0.00	0.00	0.00	0.00	0.00	0.00	0.00	0.00	0.00	0.00
DINNAHALLI	Yelesandra	170.08	0.00	7.53	0.00	31.66	0.03	6.18	9.37	13.86	101.45	83.92	17.53	11.46	0.00	6.07	0.00	0.00
DINNAHALLI	Rajavarahalli	309.54	0.00	8.63	48.69	0.00	0.93	2.88	6.18	30.09	212.14	106.07	106.07	0.00	0.00	106.07	0.00	0.00
DINNAHALLI	Haromakanahalli	403.92	0.00	23.19	11.42	1.66	0.00	0.00	0.00	235.20	132.45	45.33	87.12	72.84	14.28	0.00	0.00	0.00
DINNAHALLI	Duduvanahalli	280.63	4.80	1.37	0.00	10.86	0.86	5.30	8.72	81.62	167.10	124.81	42.29	0.00	42.29	0.00	0.00	0.00
DINNAHALLI	Byappanahalli	53.12	0.00	4.17	0.00	0.00	0.00	0.00	0.00	2.88	46.07	31.44	14.63	0.00	14.63	0.00	0.00	0.00
DINNAHALLI	Dinnahalli	226.98	0.00	7.08	4.12	4.11	49.86	0.00	0.00	8.84	152.97	31.47	121.50	0.00	19.86	9.87	0.00	91.77



DINNAHALLI	Nidamakanahalli	73.02	0.00	23.66	0.95	0.00	6.21	2.43	1.27	0.00	38.50	19.17	19.33	0.00	0.00	16.60	2.73	0.00
DINNAHALLI	Ajappanahalli	156.38	0.00	1.90	0.00	0.00	0.00	0.00	0.00	0.00	154.48	147.75	6.73	0.00	0.00	5.37	1.36	0.00
DINNAHALLI	Gundlapalya	258.04	37.67	30.34	0.00	0.00	50.24	0.00	0.00	0.00	139.79	31.13	108.66	0.00	2.32	1.98	0.00	104.36
DINNAHALLI	Sorakayalahalli	153.92	35.05	14.78	0.00	0.00	28.94	0.00	0.00	12.33	62.82	0.00	62.82	0.22	0.34	0.00	0.00	62.26
DINNAHALLI	Balanahalli Plantation	34.65	0.00	0.00	0.00	0.00	0.00	0.00	0.00	0.00	0.00	0.00	0.00	0.00	0.00	0.00	0.00	0.00
DINNAHALLI	Chikkasandra	177.17	0.00	0.00	0.00	0.00	0.00	0.00	0.00	0.00	0.00	0.00	0.00	0.00	0.00	0.00	0.00	0.00
DINNAHALLI	Godagahalli	135.84	0.00	16.28	0.00	0.00	26.21	0.00	0.00	1.66	91.69	33.09	58.60	0.00	0.87	2.82	0.00	54.91
DINNAHALLI	Palva	309.80	73.86	26.08	0.00	0.00	59.25	0.00	0.00	2.15	148.46	20.34	128.12	0.00	1.15	1.65	0.00	125.32
DINNAHALLI	Ganiganahalli	274.54	37.19	27.70	0.00	0.00	52.61	0.00	0.00	1.67	155.37	39.51	115.86	0.00	2.64	2.15	0.00	111.07
DINNAHALLI	Basavanaikanahalli	27.57	0.00	0.00	0.00	0.00	0.00	0.00	0.00	0.00	0.00	0.00	0.00	0.00	0.00	0.00	0.00	0.00
DINNAHALLI	Ramasagara	155.72	25.71	13.10	0.00	0.00	29.95	0.00	0.00	1.16	85.80	21.82	63.98	0.00	0.85	0.19	0.00	62.94
DINNAHALLI	Kothigutlahalli	90.10	22.33	5.95	3.64	0.00	10.57	0.00	0.00	0.00	47.61	9.52	38.09	0.00	0.00	0.50	0.70	36.89
DINNAHALLI	Karagahalli	82.77	0.00	0.00	0.00	0.00	0.00	0.00	0.00	0.00	0.00	0.00	0.00	0.00	0.00	0.00	0.00	0.00
DINNAHALLI	Kondanahalli	349.22	67.81	4.63	0.00	25.61	67.16	4.80	3.14	6.09	169.98	15.29	154.69	0.00	13.46	0.00	0.00	141.23
DODDASHIVARA	Doddashivara	181.45	0.00	8.09	3.74	0.00	0.00	16.23	0.00	16.19	137.20	84.24	52.96	0.29	40.53	12.14	0.00	0.00
DODDASHIVARA	Doddasabbenahalli	236.85	0.00	18.70	0.00	21.69	2.32	26.12	16.65	0.00	151.37	99.83	51.54	0.00	51.54	0.00	0.00	0.00
DODDASHIVARA	Puramakanahalli	90.62	0.00	6.23	12.14	0.00	0.00	7.54	0.00	6.01	58.70	38.47	20.23	0.00	20.23	0.00	0.00	0.00
DODDASHIVARA	Haripura	52.97	0.00	1.75	0.00	0.00	0.00	2.89	0.00	4.05	44.28	20.00	24.28	0.00	24.28	0.00	0.00	0.00
DODDASHIVARA	Vadaganahalli	153.54	0.00	21.04	23.88	0.00	0.00	27.11	0.00	10.96	70.55	45.84	24.71	0.00	24.71	0.00	0.00	0.00
DODDASHIVARA	Chikkashivara	127.95	0.00	10.21	12.95	0.00	0.00	3.59	0.00	16.19	85.01	69.60	15.41	0.00	15.41	0.00	0.00	0.00
DODDASHIVARA	Guddanahalli	214.58	0.00	20.72	0.00	16.60	0.00	6.66	0.83	12.18	157.59	128.37	29.22	0.00	29.22	0.00	0.00	0.00
DODDASHIVARA	Kodur	198.55	0.00	24.37	7.02	0.00	0.00	4.17	0.00	7.43	155.56	123.95	31.61	0.00	31.61	0.00	0.00	0.00
DODDASHIVARA	Sonnahalli	173.51	0.00	21.12	0.00	0.00	0.00	6.58	0.85	6.93	138.03	112.15	25.88	0.00	25.21	0.67	0.00	0.00
DODDASHIVARA	Kateri	212.22	0.00	25.14	0.00	12.28	0.00	2.20	0.00	10.93	161.67	117.84	43.83	0.00	43.83	0.00	0.00	0.00
HASANDAHALLI	Alahalli	272.91	0.00	23.15	12.96	23.06	0.51	9.43	4.05	48.59	151.16	112.04	39.12	0.00	33.71	5.41	0.00	0.00
HASANDAHALLI	Obatti Agrahara	90.50	0.00	16.71	0.00	6.92	0.00	0.00	1.64	8.23	57.00	40.69	16.31	0.00	11.41	4.90	0.00	0.00
HASANDAHALLI	Kuppur	259.00	0.00	5.79	20.32	0.00	0.00	42.61	31.68	31.65	126.95	82.32	44.63	0.00	0.00	44.63	0.00	0.00
HASANDAHALLI	Balanaikanadoddi	81.02	0.00	4.65	4.46	0.00	0.00	17.47	22.33	0.00	32.11	22.33	9.78	0.00	9.78	0.00	0.00	0.00
HASANDAHALLI	M.Hosahalli	339.80	0.00	1.21	60.70	0.00	0.00	8.20	12.55	0.00	257.14	208.46	48.68	0.00	0.00	48.68	0.00	0.00

HASANDAHALLI	Byranadoddi	64.56	0.00	0.81	4.07	0.00	0.00	4.11	10.85	0.00	44.72	33.24	11.48	0.00	0.00	11.48	0.00	0.00
HASANDAHALLI	Bandahatti	58.32	0.00	0.00	7.37	4.12	0.00	4.48	6.15	30.05	6.15	0.00	6.15	6.15	0.00	0.00	0.00	0.00
HASANDAHALLI	Sonnanadoddi	86.82	0.00	0.00	0.00	0.00	0.00	0.00	0.00	0.00	0.00	0.00	0.00	0.00	0.00	0.00	0.00	0.00
HASANDAHALLI	Varadapura	65.18	0.00	1.31	7.75	0.00	0.00	3.32	5.32	0.00	47.48	39.35	8.13	0.00	0.00	8.13	0.00	0.00
HASANDAHALLI	Natuvarahalli	174.36	0.00	4.05	19.47	0.00	0.00	18.24	29.21	0.00	103.39	72.96	30.43	0.00	0.00	0.00	30.43	0.00
HASANDAHALLI	Guddadahosahalli	46.23	0.00	2.02	3.77	0.00	0.00	2.67	5.29	0.00	32.48	27.15	5.33	0.00	0.00	5.33	0.00	0.00
HASANDAHALLI	Hasandahalli	226.64	0.00	2.52	20.23	0.00	0.00	18.29	34.44	0.00	151.16	108.59	42.57	0.00	42.57	0.00	0.00	0.00
HASANDAHALLI	Tholasanadoddi	87.66	0.00	4.15	0.00	20.30	0.00	4.41	0.00	11.82	46.98	30.75	16.23	0.00	16.23	0.00	0.00	0.00
HASANDAHALLI	Rayasandra	134.69	0.00	13.08	0.00	11.07	0.00	4.98	0.00	19.02	86.54	61.35	25.19	0.00	25.19	0.00	0.00	0.00
HASANDAHALLI	Doddadanavahalli	444.48	0.00	23.81	24.38	88.36	0.91	13.01	6.16	41.77	246.08	178.62	67.46	51.54	15.92	0.00	0.00	0.00
HASANDAHALLI	Thirtha Bandahatti	143.97	0.00	2.43	10.03	0.00	0.00	6.63	13.84	0.00	111.04	59.97	51.07	0.00	0.00	51.07	0.00	0.00
HASANDAHALLI	Tholakanahalli	204.56	0.00	2.55	9.40	0.00	0.00	8.24	22.34	0.00	162.03	110.99	51.04	0.00	0.00	51.04	0.00	0.00
HASANDAHALLI	Mulakamanadoddi	80.78	0.00	0.00	0.00	0.00	0.00	0.00	0.00	0.00	0.00	0.00	0.00	0.00	0.00	0.00	0.00	0.00
HULADENAHALLI	Dinneri	218.26	0.00	64.98	24.28	0.00	0.00	0.00	0.00	0.00	129.00	106.95	22.05	0.00	5.01	17.04	0.00	0.00
HULADENAHALLI	Harohalli	216.76	0.00	61.56	10.00	0.00	0.26	0.00	0.00	0.00	144.94	126.27	18.67	0.00	7.72	10.95	0.00	0.00
HULADENAHALLI	Thirumalahatti	249.00	0.00	33.74	4.91	0.00	47.49	0.00	0.00	0.00	162.86	45.37	117.49	0.00	2.46	14.29	0.00	100.74
HULADENAHALLI	Byappanahatti	52.24	0.00	1.00	1.47	0.00	0.00	0.00	0.00	0.00	49.77	26.19	23.58	0.00	18.99	4.59	0.00	0.00
HULADENAHALLI	Obatti	113.44	0.00	15.07	3.44	0.00	11.96	0.00	0.00	0.00	82.97	30.47	52.50	0.00	3.30	3.32	0.00	45.88
HULADENAHALLI	Dinneri Plantation	152.78	0.00	0.00	0.00	0.00	0.00	0.00	0.00	0.00	0.00	0.00	0.00	0.00	0.00	0.00	0.00	0.00
HULADENAHALLI	Chickamale	150.51	0.00	3.50	4.47	5.10	29.20	0.00	0.00	6.40	101.84	36.57	65.27	0.00	4.47	0.00	0.00	60.80
HULADENAHALLI	Kurnahosahalli	163.44	0.00	11.69	1.81	7.39	27.35	0.00	0.00	43.08	72.12	0.00	72.12	7.38	0.00	0.00	0.00	64.74
HULADENAHALLI	Huladenahalli	727.18	0.00	164.32	13.40	81.05	1.74	3.56	0.00	8.09	455.02	374.74	80.28	0.00	80.28	0.00	0.00	0.00
HULADENAHALLI	Venkataramahalli	137.95	0.00	9.26	0.45	18.28	0.06	25.14	0.00	5.68	79.08	55.48	23.60	0.00	0.00	23.60	0.00	0.00
HULADENAHALLI	Thimmanayakanchalli	102.34	0.00	12.88	7.41	0.08	0.08	12.59	0.00	5.33	63.97	45.75	18.22	0.00	18.22	0.00	0.00	0.00
HULADENAHALLI	Jinagathimmanahalli	126.43	0.00	103.84	7.38	8.61	0.52	6.08	0.00	0.00	0.00	0.00	0.00	0.00	0.00	0.00	0.00	0.00
HULADENAHALLI	Upasapura	31.45	0.00	0.00	0.00	0.00	0.00	0.00	0.00	0.00	0.00	0.00	0.00	0.00	0.00	0.00	0.00	0.00
HULADENAHALLI	Amani Arasikere	29.83	0.00	0.00	0.00	0.00	0.00	0.00	0.00	0.00	0.00	0.00	0.00	0.00	0.00	0.00	0.00	0.00
HULADENAHALLI	Eswaranahalli	46.71	0.00	0.00	0.00	0.00	0.00	0.00	0.00	0.00	0.00	0.00	0.00	0.00	0.00	0.00	0.00	0.00
HULIMANGALA HOSAKOTE (HHOSAKOTE)	Krishnapura	50.56	0.00	0.00	0.00	0.00	0.00	0.00	0.00	0.00	0.00	0.00	0.00	0.00	0.00	0.00	0.00	0.00

HULIMANGALA HOSAKOTE (HHOSAKOTE)	Barugur	288.35	0.00	4.05	0.00	0.00	0.00	0.00	5.00	29.97	81.35	167.98	120.22	47.76	0.00	47.76	0.00	0.00	0.00
HULIMANGALA HOSAKOTE (HHOSAKOTE)	Arsanahalli	259.94	0.00	10.84	0.00	0.00	0.00	0.00	16.20	24.30	54.65	153.95	99.32	54.63	0.00	54.63	0.00	0.00	0.00
HULIMANGALA HOSAKOTE (HHOSAKOTE)	Hulimangalahosakote	488.02	0.00	48.62	0.00	0.00	0.00	6.92	26.21	21.93	55.94	328.40	267.64	60.76	0.00	60.76	0.00	0.00	0.00
HULIMANGALA HOSAKOTE (HHOSAKOTE)	Lakkurhosahalli	34.07	0.00	6.46	0.00	0.00	0.00	0.00	0.00	0.00	0.00	27.61	19.87	7.74	0.00	7.74	0.00	0.00	0.00
HULIMANGALA HOSAKOTE (HHOSAKOTE)	Seethanaikanahalli	409.70	153.34	41.33	0.00	0.00	0.00	10.56	0.00	8.13	196.34	163.90	32.44	0.00	32.44	0.00	0.00	0.00	0.00
HULIMANGALA HOSAKOTE (HHOSAKOTE)	Chandanahalli	122.46	0.00	0.00	0.00	0.00	0.00	0.00	0.00	0.00	0.00	0.00	0.00	0.00	0.00	0.00	0.00	0.00	0.00
HULIMANGALA HOSAKOTE (HHOSAKOTE)	Koppalthimmanahalli	44.03	0.00	1.45	0.00	0.00	0.00	2.03	7.33	7.32	0.00	25.90	17.81	8.09	0.00	8.09	0.00	0.00	0.00
HULIMANGALA HOSAKOTE (HHOSAKOTE)	Thambihalli	43.00	0.00	0.00	0.00	0.00	0.00	0.00	0.00	0.00	0.00	0.00	0.00	0.00	0.00	0.00	0.00	0.00	0.00
HULIMANGALA HOSAKOTE (HHOSAKOTE)	Pura	150.42	0.00	4.27	0.00	0.00	0.00	11.76	25.10	34.00	75.29	43.31	31.98	0.00	31.98	0.00	0.00	0.00	0.00
HUNGENAHALLI	Chikkasabbenahalli	82.88	0.00	7.35	0.00	1.29	2.83	0.00	0.00	13.79	57.62	17.02	40.60	0.00	37.32	3.28	0.00	0.00	0.00
HUNGENAHALLI	Hungenahalli	342.79	0.00	75.34	0.00	0.00	4.05	0.00	0.00	28.33	235.07	97.18	137.89	0.00	103.65	33.74	0.00	0.50	0.00
HUNGENAHALLI	Vardenahalli	111.50	0.00	11.48	0.00	0.00	0.00	0.00	0.00	1.70	98.32	40.47	57.85	0.00	52.71	4.53	0.00	0.61	0.00
HUNGENAHALLI	Obalapura	74.81	0.00	3.31	0.00	0.00	0.00	0.69	0.00	20.39	50.42	20.26	30.16	0.00	26.78	3.38	0.00	0.00	0.00
HUNGENAHALLI	Maliyappanahalli	412.85	73.39	64.88	15.03	0.00	0.00	8.64	0.00	3.64	247.27	239.18	8.09	0.00	8.09	0.00	0.00	0.00	0.00
HUNGENAHALLI	Lingapura	153.41	0.00	10.18	12.17	0.00	0.00	25.56	12.29	4.05	89.16	82.69	6.47	0.00	0.00	6.47	0.00	0.00	0.00
HUNGENAHALLI	Chavvenahalli	88.09	0.00	19.96	4.87	0.00	0.00	0.00	9.38	48.16	5.72	0.00	5.72	0.00	5.72	0.00	0.00	0.00	0.00
HUNGENAHALLI	Chikkakadathur	202.61	0.00	8.09	14.57	0.00	0.00	15.40	0.00	16.19	148.36	79.37	68.99	0.00	48.76	20.23	0.00	0.00	0.00
HUNGENAHALLI	Doddakadathur	243.98	0.00	28.37	27.96	0.00	0.24	0.00	0.00	8.09	179.32	163.13	16.19	0.00	16.19	0.00	0.00	0.00	0.00
JAYAMANGALA	Seegepura	82.48	0.00	3.24	7.32	0.00	0.00	11.78	13.77	7.85	38.52	32.94	5.58	0.00	4.90	0.68	0.00	0.00	0.00
JAYAMANGALA	Thalakunte	413.32	0.00	10.16	216.99	0.00	0.00	22.01	14.57	12.66	136.93	119.12	17.81	0.00	17.81	0.00	0.00	0.00	0.00
JAYAMANGALA	Minasandra	196.40	0.00	3.28	63.40	0.00	0.00	23.88	12.61	9.81	83.42	68.44	14.98	0.00	14.98	0.00	0.00	0.00	0.00
JAYAMANGALA	Jayamangala	279.23	0.00	4.05	75.32	0.00	0.00	23.93	15.79	13.42	146.72	91.08	55.64	0.00	55.15	0.49	0.00	0.00	0.00
JAYAMANGALA	Sonnur	248.15	0.00	16.69	6.98	0.51	5.71	32.44	12.25	26.71	146.86	128.38	18.48	0.00	17.46	1.02	0.00	0.00	0.00
JAYAMANGALA	Siddanahalli	354.31	0.00	7.01	7.72	0.00	1.46	43.75	48.23	22.26	223.88	202.80	21.08	0.00	21.08	0.00	0.00	0.00	0.00
JAYAMANGALA	Chowdadenahalli	202.65	0.00	4.86	83.83	0.00	0.00	19.90	12.55	15.53	65.98	38.55	27.43	0.00	26.76	0.67	0.00	0.00	0.00
JAYAMANGALA	Gonur	160.17	0.00	0.00	58.39	0.00	10.96	20.69	0.00	7.77	62.36	42.41	19.95	0.00	19.95	0.00	0.00	0.00	0.00
KAVALA GIRIYANA HALLI (KG HALLI)	Karadagurki	267.13	0.00	20.39	21.18	23.20	0.00	4.80	8.09	10.12	179.35	159.12	20.23	0.00	20.23	0.00	0.00	0.00	0.00
KAVALA GIRIYANA HALLI (KG HALLI)	Vurugurki	192.53	0.00	13.41	4.16	66.93	0.00	0.67	0.00	11.74	95.62	89.55	6.07	0.00	6.07	0.00	0.00	0.00	0.00
KAVALA GIRIYANA HALLI (KG HALLI)	Halepalya	169.50	0.00	21.14	38.93	22.28	0.00	0.44	0.00	14.16	72.55	59.60	12.95	0.00	12.95	0.00	0.00	0.00	0.00

KAVALA GIRIYANA HALLI (KG HALLI)	Kempasandra	107.93	0.00	13.80	0.00	28.34	0.00	39.88	0.00	0.00	25.91	12.96	12.95	0.00	0.00	12.95	0.00	0.00
KAVALA GIRIYANA HALLI (KG HALLI)	Yagnavadani	38.82	0.00	0.00	0.00	0.00	0.00	0.00	0.00	0.00	0.00	0.00	0.00	0.00	0.00	0.00	0.00	0.00
KAVALA GIRIYANA HALLI (KG HALLI)	Agalakote	125.26	9.04	0.33	0.00	1.65	23.30	0.00	4.91	34.57	51.46	0.00	51.46	0.82	0.00	0.00	0.00	50.64
KAVALA GIRIYANA HALLI (KG HALLI)	Basapura	95.44	0.00	14.64	5.71	19.13	0.00	0.45	0.00	9.31	46.20	37.30	8.90	0.00	8.90	0.00	0.00	0.00
KAVALA GIRIYANA HALLI (KG HALLI)	Halliganahalli	66.38	0.00	9.79	21.10	5.35	0.00	0.49	0.00	4.05	25.60	17.51	8.09	0.00	8.09	0.00	0.00	0.00
KAVALA GIRIYANA HALLI (KG HALLI)	Kadirenahalli	59.63	0.00	4.16	29.14	0.00	0.00	0.33	0.00	0.00	26.00	19.93	6.07	0.00	6.07	0.00	0.00	0.00
KAVALA GIRIYANA HALLI (KG HALLI)	Obatti	89.86	0.00	15.07	1.64	0.00	0.00	0.00	0.00	0.00	73.15	66.52	6.63	0.00	3.30	3.33	0.00	0.00
KAVALA GIRIYANA HALLI (KG HALLI)	Janganahalli	100.82	0.00	3.68	0.00	0.00	0.00	0.00	0.00	0.00	97.14	88.91	8.23	0.00	8.23	0.00	0.00	0.00
KAVALA GIRIYANA HALLI (KG HALLI)	Kugatiganahalli	121.35	0.00	1.01	4.63	3.94	23.39	0.00	0.00	5.10	83.28	28.19	55.09	0.00	6.07	0.00	0.00	49.02
KAVALA GIRIYANA HALLI (KG HALLI)	Hunasikote	285.09	0.00	4.16	7.57	21.52	58.11	0.54	1.64	5.77	185.78	60.11	125.67	0.00	10.34	0.00	0.00	115.33
KAVALA GIRIYANA HALLI (KG HALLI)	Balleri	119.27	0.00	4.50	5.35	0.00	0.00	0.00	0.00	5.38	104.04	92.97	11.07	0.00	11.07	0.00	0.00	0.00
KAVALA GIRIYANA HALLI (KG HALLI)	Ullerahalli	277.03	72.56	3.94	2.81	2.62	53.43	0.00	0.00	1.47	140.20	14.97	125.23	0.00	10.20	2.97	0.00	112.06
KAVALA GIRIYANA HALLI (KG HALLI)	Kondarajanahalli	30.80	10.18	0.51	3.37	0.00	0.00	0.00	0.00	0.81	15.93	15.12	0.81	0.00	0.81	0.00	0.00	0.00
KAVALA GIRIYANA HALLI (KG HALLI)	Korachanoor	39.57	8.90	0.23	0.00	6.10	0.00	0.00	0.00	1.21	23.13	22.32	0.81	0.00	0.81	0.00	0.00	0.00
KAVALA GIRIYANA HALLI (KG HALLI)	Kavalagiriyanaahalli	150.69	0.00	24.20	48.13	13.23	0.00	0.00	0.00	10.00	55.13	35.13	20.00	0.00	20.00	0.00	0.00	0.00
KAVALA GIRIYANA HALLI (KG HALLI)	Yaluvaguli	232.05	0.00	13.39	17.81	1.37	0.93	0.02	4.11	0.00	194.42	170.41	24.01	0.00	24.01	0.00	0.00	0.00
KONDASETTIHALLI	Anepura	191.80	0.00	6.17	7.69	10.19	0.45	27.19	18.31	0.00	121.80	106.51	15.29	0.00	14.23	1.06	0.00	0.00
KONDASETTIHALLI	Karangutta	141.53	1.19	4.27	1.98	0.00	29.18	0.00	0.00	44.43	60.48	0.00	60.48	3.27	0.00	0.00	0.00	57.21
KONDASETTIHALLI	Nakkanahalli	182.36	29.19	8.25	0.00	0.00	2.98	0.00	0.00	20.23	121.71	110.95	10.76	0.00	10.12	0.00	0.00	0.64
KONDASETTIHALLI	Kuntanahalli	191.06	47.83	16.28	0.00	0.00	0.85	0.00	0.00	16.19	109.91	30.81	79.10	0.00	18.21	0.00	0.00	60.89
KONDASETTIHALLI	Chinnapaganahalli	164.21	0.00	8.38	4.46	1.67	32.97	0.00	0.00	1.98	114.75	37.19	77.56	0.00	11.18	0.00	0.00	66.38
KONDASETTIHALLI	Hosahalli	39.83	0.00	0.00	0.00	0.00	0.00	0.00	0.00	0.00	0.00	0.00	0.00	0.00	0.00	0.00	0.00	0.00
KONDASETTIHALLI	Agara	471.31	0.00	47.36	0.00	30.36	1.67	0.00	0.00	60.70	331.22	221.22	110.00	0.00	38.85	0.00	0.00	71.15
KONDASETTIHALLI	Gollahalli	46.46	0.00	16.46	21.65	0.00	0.00	0.00	0.00	0.00	8.35	0.00	8.35	5.73	2.62	0.00	0.00	0.00
KONDASETTIHALLI	Byrathanahalli	228.71	0.00	6.76	3.79	27.04	81.16	0.00	0.00	0.00	109.96	8.71	101.25	0.00	0.00	8.71	0.00	92.54
KONDASETTIHALLI	Kondasettihalli	119.42	40.00	10.23	0.00	0.00	2.11	0.00	20.00	30.31	16.77	1.77	15.00	15.00	0.00	0.00	0.00	0.00
KONDASETTIHALLI	Kempanahalli	112.81	0.00	5.71	0.00	15.50	0.00	0.00	0.00	12.14	79.46	70.94	8.52	0.00	8.09	0.43	0.00	0.00
KONDASETTIHALLI	Panamakanahalli	169.32	0.83	13.39	17.81	1.37	0.93	0.02	4.11	0.00	130.86	106.85	24.01	0.00	24.01	0.00	0.00	0.00
KONDASETTIHALLI	Pudisetihalli	92.96	0.00	7.02	0.00	0.00	0.90	0.00	0.00	12.14	72.90	58.74	14.16	0.00	14.16	0.00	0.00	0.00

KUDIYANUR	Yarapasetthalli	73.48	0.00	0.63	6.38	0.62	0.74	0.06	2.97	8.59	53.49	33.04	20.45	0.00	5.72	14.73	0.00	0.00
KUDIYANUR	Sulikunte	21.31	0.00	0.00	0.00	0.00	0.00	0.00	0.00	0.00	0.00	0.00	0.00	0.00	0.00	0.00	0.00	0.00
KUDIYANUR	Chokkapura	44.56	0.00	0.00	0.00	0.00	0.00	0.00	0.00	0.00	0.00	0.00	0.00	0.00	0.00	0.00	0.00	0.00
KUDIYANUR	Hosakurandahalli Plantation	48.13	0.00	0.00	0.00	0.00	0.00	0.00	0.00	0.00	0.00	0.00	0.00	0.00	0.00	0.00	0.00	0.00
KUDIYANUR	Ramapura	307.50	0.00	1.70	66.39	0.00	0.00	2.14	2.49	4.45	230.33	213.73	16.60	0.70	9.01	6.89	0.00	0.00
KUDIYANUR	Marasetthalli	54.15	0.00	0.96	29.24	0.00	0.00	0.20	2.43	3.24	18.08	14.03	4.05	0.00	4.05	0.00	0.00	0.00
KUDIYANUR	Sonnappanahatti	125.89	0.00	2.12	5.26	0.00	0.00	4.98	6.07	3.65	103.81	92.70	11.11	0.00	5.34	5.77	0.00	0.00
KUDIYANUR	Linganahalli	69.07	0.00	3.40	0.00	7.32	0.00	0.00	0.00	2.14	56.21	41.36	14.85	0.00	11.02	3.83	0.00	0.00
KUDIYANUR	Halkempanahalli	43.81	0.00	1.75	0.00	0.00	0.00	0.59	0.00	6.09	35.38	34.45	0.93	0.00	0.49	0.44	0.00	0.00
KUDIYANUR	Kudiyapur	257.97	0.00	40.52	0.00	0.00	0.00	0.60	0.00	17.46	199.39	160.36	39.03	21.54	17.49	0.00	0.00	0.00
KUDIYANUR	Kurubarahalli	36.69	0.00	0.00	0.00	0.00	0.00	0.00	0.00	0.00	0.00	0.00	0.00	0.00	0.00	0.00	0.00	0.00
KUDIYANUR	Manisetthalli	305.86	0.00	30.79	0.00	0.00	0.00	88.58	0.00	8.13	178.36	156.76	21.60	0.00	12.63	8.97	0.00	0.00
KUDIYANUR	Thuragalur	144.98	0.00	11.01	0.00	0.00	0.00	1.64	0.00	19.04	113.29	88.04	25.25	0.00	25.25	0.00	0.00	0.00
KUDIYANUR	Channarayapura	65.45	0.00	0.00	0.00	0.00	0.00	0.00	0.00	0.00	0.00	0.00	0.00	0.00	0.00	0.00	0.00	0.00
KUDIYANUR	Nariganahalli	65.21	0.00	3.94	0.00	0.00	0.00	8.10	0.00	7.84	45.33	8.41	36.92	0.00	36.92	0.00	0.00	0.00
KUDIYANUR	Arinagatta	223.10	0.00	6.14	30.93	0.00	0.00	21.11	15.41	10.68	138.83	133.56	5.27	0.00	5.27	0.00	0.00	0.00
KUDIYANUR	Byrasandra	89.30	0.00	2.02	30.43	0.00	0.00	8.57	6.52	9.32	32.44	25.50	6.94	0.00	6.94	0.00	0.00	0.00
LAKKUR	Choodagondahalli	215.64	0.00	10.77	0.00	0.00	0.00	26.32	0.00	24.28	154.27	121.83	32.44	0.00	32.44	0.00	0.00	0.00
LAKKUR	Kodur	121.97	0.00	1.39	25.50	0.00	0.00	12.22	7.43	15.88	59.55	32.78	26.77	0.00	26.77	0.00	0.00	0.00
LAKKUR	Lakkur	556.18	0.00	52.62	0.00	81.00	9.59	85.03	50.63	9.33	267.98	207.67	60.31	0.00	60.31	0.00	0.00	0.00
LAKKUR	Kodihalli	150.82	0.00	12.00	10.00	0.00	0.00	6.15	27.11	9.39	86.17	14.89	71.28	0.00	71.28	0.00	0.00	0.00
MADIVALA	Kothakota Thimmanahalli	51.94	0.00	2.07	0.00	0.00	0.00	0.00	0.00	0.00	49.87	9.80	40.07	0.00	40.07	0.00	0.00	0.00
MASTHI	Masthi	775.42	0.00	100.23	0.00	0.00	0.00	0.00	0.00	0.00	675.19	297.33	377.86	0.00	0.00	34.72	29.34	313.80
MASTHI	Kallipura	61.00	0.00	0.00	0.00	0.00	0.00	0.00	0.00	0.00	0.00	0.00	0.00	0.00	0.00	0.00	0.00	0.00
MASTHI	Kesaragere	160.26	0.00	2.84	8.97	0.00	0.81	19.52	14.24	0.00	113.88	96.82	17.06	0.00	0.00	0.00	17.06	0.00
MASTHI	Bitnahalli	179.25	0.00	10.71	10.17	0.00	12.22	26.42	14.29	0.00	105.44	87.15	18.29	0.00	0.00	18.29	0.00	0.00
MASTHI	Halehalli	177.83	0.00	12.40	0.00	0.00	4.09	13.80	22.34	0.00	125.20	106.92	18.28	0.00	0.00	18.28	0.00	0.00
MASTHI	Appaiana Agrahara	102.67	1.29	4.95	0.00	13.02	9.02	0.00	0.00	60.15	14.24	0.00	14.24	0.00	0.00	14.24	0.00	0.00
NOSAGERE	Boppanahalli	136.09	0.00	17.08	4.53	8.50	10.52	5.20	1.34	8.14	80.78	61.98	18.80	0.00	5.39	13.41	0.00	0.00

NOSAGERE	Chikkapura	102.93	0.00	22.37	2.54	0.00	0.85	1.76	0.00	4.12	71.29	52.28	19.01	0.00	17.55	0.00	0.00	1.46
NOSAGERE	Madanahatti	252.87	0.00	42.61	12.99	20.02	0.00	0.54	0.00	7.77	168.94	147.65	21.29	0.00	12.29	9.00	0.00	0.00
NOSAGERE	Pitchaguntrahalli	134.49	0.00	4.88	3.47	0.00	1.98	3.48	0.00	14.44	106.24	102.98	3.26	0.00	2.77	0.49	0.00	0.00
NOSAGERE	Madanahatti - Venkatapura	79.43	0.00	0.00	0.00	0.00	0.00	0.00	0.00	0.00	0.00	0.00	0.00	0.00	0.00	0.00	0.00	0.00
NOSAGERE	Marasandra	235.49	0.00	3.97	7.71	41.49	0.00	0.00	0.00	10.84	171.48	163.35	8.13	0.00	8.13	0.00	0.00	0.00
NOSAGERE	Marasandra Plantation	244.96	0.00	0.00	0.00	0.00	0.00	0.00	0.00	0.00	0.00	0.00	0.00	0.00	0.00	0.00	0.00	0.00
NOSAGERE	Huralagere	137.91	0.00	22.68	3.99	13.35	0.12	0.17	3.99	5.18	88.43	67.15	21.28	0.00	12.38	8.90	0.00	0.00
NOSAGERE	Upavasapura	73.73	0.00	22.38	0.47	2.47	0.00	0.00	0.00	3.29	45.12	39.33	5.79	0.00	4.18	0.83	0.00	0.78
NOSAGERE	Byalahalli	66.07	0.00	34.87	0.50	0.00	0.41	0.00	0.82	2.48	26.99	16.25	10.74	0.00	6.08	4.11	0.00	0.55
NOSAGERE	Kurandahalli	166.44	0.00	96.84	2.85	0.00	0.12	0.12	0.00	4.91	61.60	40.17	21.43	0.00	9.71	11.44	0.00	0.28
NOSAGERE	Nosagere	259.46	0.00	161.87	3.33	2.97	0.00	5.67	0.00	4.10	81.52	43.45	38.07	0.00	30.02	7.29	0.00	0.76
NOSAGERE	Kanachikkanahalli	68.65	0.00	13.07	0.53	0.11	0.00	2.53	0.00	3.28	49.13	42.62	6.51	0.00	6.51	0.00	0.00	0.00
NOSAGERE	Kurandahalli Plantation	130.47	130.27	0.00	0.00	0.00	0.00	0.00	0.00	0.00	0.20	0.20	0.00	0.00	0.00	0.00	0.00	0.00
NOSAGERE	Dommalur	161.72	0.00	3.09	0.00	0.00	0.00	6.11	8.53	34.41	109.58	77.20	32.38	0.00	32.38	0.00	0.00	0.00
NUTUVE	Pemmadoddi	174.89	0.00	30.90	39.80	17.54	0.00	4.99	6.55	8.96	66.15	35.79	30.36	0.00	30.36	0.00	0.00	0.00
NUTUVE	Nallathimmanahalli	179.57	10.62	1.33	5.66	1.50	0.00	0.00	0.00	0.00	160.46	6.89	153.57	0.00	153.57	0.00	0.00	0.00
NUTUVE	Devarahalli	176.64	36.54	7.21	15.46	16.22	0.00	8.17	6.19	9.00	77.85	56.68	21.17	0.00	19.05	2.12	0.00	0.00
NUTUVE	Voosarahalli	147.51	0.00	34.58	0.00	0.00	28.32	0.00	0.00	1.02	83.59	21.29	62.30	0.00	0.00	0.67	1.98	59.65
NUTUVE	Halepalva	49.90	0.00	3.41	0.00	0.96	0.00	4.07	0.00	3.25	38.21	31.25	6.96	0.00	6.96	0.00	0.00	0.00
NUTUVE	Thimmanahalli	35.94	0.00	0.00	0.00	0.00	0.00	0.00	0.00	0.00	0.00	0.00	0.00	0.00	0.00	0.00	0.00	0.00
NUTUVE	Ojarahalli	55.88	0.00	4.51	1.75	0.00	0.00	17.07	0.00	0.00	32.55	6.96	25.59	0.00	0.00	25.59	0.00	0.00
NUTUVE	Animittnahalli	202.10	0.00	12.58	0.00	75.81	0.00	0.34	0.00	18.25	95.12	87.03	8.09	0.00	8.09	0.00	0.00	0.00
NUTUVE	Haradakothur	164.64	0.00	1.68	15.13	36.17	0.00	0.67	0.00	4.05	106.94	100.87	6.07	0.00	6.07	0.00	0.00	0.00
NUTUVE	Kommanahalli	114.71	0.00	2.97	3.00	4.12	22.14	3.47	0.00	2.64	76.37	22.60	53.77	0.00	7.39	0.00	0.00	46.38
NUTUVE	Badakanahalli	120.62	0.00	0.00	0.00	0.00	0.00	0.00	0.00	0.00	0.00	0.00	0.00	0.00	0.00	0.00	0.00	0.00
NUTUVE	Guruvalagollahalli	42.77	0.00	4.20	0.00	14.63	0.00	15.84	0.00	0.00	8.10	4.05	4.05	0.00	0.00	4.05	0.00	0.00
NUTUVE	Thoralakki	207.05	0.00	3.77	8.50	84.30	2.97	0.89	0.00	8.13	98.49	86.35	12.14	0.00	12.14	0.00	0.00	0.00
NUTUVE	Budihalli	82.78	0.00	0.00	0.00	0.00	0.00	0.00	0.00	0.00	0.00	0.00	0.00	0.00	0.00	0.00	0.00	0.00
NUTUVE	Nutuve	412.21	155.44	13.45	2.47	61.92	0.00	0.39	0.00	12.14	166.40	146.13	20.27	0.00	20.27	0.00	0.00	0.00



NUTUVE	Chikkanaikanahalli	274.26	84.73	21.55	20.24	45.06	0.07	0.00	0.00	8.13	94.48	78.25	16.23	0.00	16.23	0.00	0.00	0.00
NUTUVE	Doddanaikanahalli	137.52	0.00	11.01	0.94	17.41	0.11	3.50	4.05	8.09	92.41	72.09	20.32	0.00	20.32	0.00	0.00	0.00
RAJENAHALLI	Mathangapura	101.34	17.06	3.44	0.00	0.00	19.36	0.00	0.00	0.00	61.48	15.39	46.09	0.00	1.17	3.95	0.00	40.97
RAJENAHALLI	Sinkanahalli	80.41	0.00	4.96	0.00	0.00	0.00	8.50	13.76	0.00	53.19	44.12	9.07	0.00	6.92	2.15	0.00	0.00
RAJENAHALLI	Adikarahatti	103.23	0.00	28.95	0.00	0.00	0.14	6.18	0.00	10.27	57.69	47.16	10.53	0.00	6.08	4.45	0.00	0.00
RAJENAHALLI	Nallandahalli	195.06	0.00	27.77	0.00	8.09	0.00	28.33	20.23	0.24	110.40	93.19	17.21	0.00	3.74	4.86	0.00	8.61
RAJENAHALLI	Rajenahalli	281.27	4.91	6.43	0.00	0.00	67.91	0.00	0.00	0.00	202.02	73.43	128.59	0.00	6.40	8.37	0.00	113.82
RAJENAHALLI	Dodda Iggalur	351.94	18.21	12.79	87.01	12.14	11.33	17.40	18.21	20.68	154.17	87.40	66.77	0.00	53.01	13.76	0.00	0.00
RAJENAHALLI	Doddakallahalli	232.74	25.50	4.80	42.49	6.47	5.67	10.12	12.14	14.26	111.29	56.66	54.63	0.00	38.45	16.18	0.00	0.00
RAJENAHALLI	Sonnappanahatti	44.05	0.00	0.81	1.21	0.00	0.00	2.43	0.00	0.00	39.60	37.18	2.42	0.00	0.81	1.61	0.00	0.00
RAJENAHALLI	Keshavanahatti	33.57	0.00	0.18	7.28	0.81	1.21	2.02	1.66	2.14	18.27	9.77	8.50	0.00	5.67	2.83	0.00	0.00
RAJENAHALLI	Thippasandra	141.73	0.00	12.45	0.68	8.55	27.95	0.00	0.00	0.00	92.10	34.10	58.00	0.00	0.67	0.00	0.00	57.33
RAJENAHALLI	A.Upparahalli	144.64	51.45	0.90	0.00	0.00	0.00	0.00	5.41	7.33	79.55	73.30	6.25	0.00	2.96	3.29	0.00	0.00
RAJENAHALLI	Thuruvalahatti	61.45	0.00	3.38	8.17	6.13	0.00	2.61	0.00	8.93	32.23	21.48	10.75	0.00	7.41	3.34	0.00	0.00
RAJENAHALLI	Bakarahalli	150.62	0.00	0.00	0.00	0.00	0.00	0.00	0.00	0.00	0.00	0.00	0.00	0.00	0.00	0.00	0.00	0.00
RAJENAHALLI	Muthenahatti	106.89	0.00	54.94	0.00	0.00	0.00	0.00	0.00	0.00	51.95	48.66	3.29	0.00	0.00	0.00	3.29	0.00
RAJENAHALLI	Gollahalli	150.16	0.00	2.43	0.00	3.24	4.13	0.00	0.00	61.64	78.72	58.08	20.64	14.16	6.48	0.00	0.00	0.00
RAJENAHALLI	Chikkakallahalli	243.72	0.00	6.96	8.50	51.40	6.56	12.95	14.69	17.00	125.66	64.55	61.11	0.00	52.61	8.50	0.00	0.00
SANTHEHALLI	Purasanahalli	135.63	0.00	36.43	1.36	2.87	2.04	1.32	0.00	6.22	85.39	66.42	18.97	0.00	10.15	7.81	0.00	1.01
SANTHEHALLI	Patitganahalli	75.98	0.00	16.33	0.88	0.04	0.00	0.00	0.00	3.29	55.44	53.89	1.55	0.00	0.84	0.00	0.00	0.71
SANTHEHALLI	Mangapura	136.80	0.00	45.01	2.15	8.18	0.00	0.00	0.00	8.15	73.31	44.54	28.77	0.00	10.19	3.70	0.00	14.88
SANTHEHALLI	Channakal	186.62	0.00	12.10	50.31	0.00	0.00	3.28	2.51	2.49	115.93	100.36	15.57	0.00	4.20	11.37	0.00	0.00
SANTHEHALLI	Dyapasandra	242.83	0.00	3.36	0.45	35.96	3.06	0.00	0.00	29.11	170.89	131.40	39.49	0.00	15.45	24.04	0.00	0.00
SANTHEHALLI	Veerapura	56.47	0.00	0.81	0.53	4.49	0.12	3.94	0.17	4.05	42.36	42.36	0.00	0.00	0.00	0.00	0.00	0.00
SANTHEHALLI	Hanumanthapura	165.26	0.00	8.88	1.32	8.13	0.00	0.19	4.08	17.45	125.21	103.02	22.19	0.00	17.14	5.05	0.00	0.00
SANTHEHALLI	Thimmanayakanahalli	61.06	0.00	6.82	6.93	0.00	0.00	0.12	0.00	3.68	43.51	25.93	17.58	6.56	0.00	11.02	0.00	0.00
SANTHEHALLI	Gaddamsonnahalli	65.25	0.00	2.43	8.58	0.00	0.00	0.47	0.89	0.93	51.95	45.80	6.15	0.00	4.13	2.02	0.00	0.00
SANTHEHALLI	Tharanahalli	27.10	0.00	1.32	8.53	0.00	0.00	0.00	0.89	1.21	15.15	12.72	2.43	0.00	2.43	0.00	0.00	0.00
SANTHEHALLI	Mylandahalli	258.48	0.00	7.69	54.79	0.00	0.00	6.68	6.54	4.45	178.33	135.69	42.64	0.00	22.78	19.86	0.00	0.00

SANTHEHALLI	Karivappanahalli	52.42	0.00	0.00	0.00	0.00	0.00	0.00	0.00	0.00	0.00	0.00	0.00	0.00	0.00	0.00	0.00	0.00
SANTHEHALLI	Santhehalli	545.35	0.00	19.56	0.00	0.00	0.00	30.73	38.12	48.17	408.77	359.79	48.98	0.00	48.98	0.00	0.00	0.00
SHIVARAPATNA	Dombarahalli	413.37	0.00	5.75	6.07	11.82	0.00	6.19	3.24	20.36	359.94	340.47	19.47	0.00	19.47	0.00	0.00	0.00
SHIVARAPATNA	Karinaikanahalli	218.16	5.31	11.44	6.48	20.24	1.74	5.61	0.00	13.02	154.32	132.87	21.45	0.00	0.00	21.45	0.00	0.00
SHIVARAPATNA	Mindahalli	291.84	0.00	23.48	1.75	47.90	0.49	14.45	0.00	8.64	195.13	186.59	8.54	0.00	8.54	0.00	0.00	0.00
SHIVARAPATNA	Seethappanahalli	76.23	0.00	4.95	2.89	0.00	0.92	3.67	0.00	3.25	60.55	45.84	14.71	0.00	14.71	0.00	0.00	0.00
SHIVARAPATNA	Muthakadahalli	112.32	0.00	4.52	22.30	0.00	0.00	24.70	0.00	0.00	60.80	39.72	21.08	0.00	21.08	0.00	0.00	0.00
SHIVARAPATNA	Shivarapatna	413.59	0.00	24.30	16.64	0.00	0.00	0.25	12.18	0.00	360.22	314.90	45.32	0.00	45.32	0.00	0.00	0.00
SHIVARAPATNA	Ramenahalli	103.44	0.00	4.11	7.65	0.00	0.00	0.00	8.12	0.00	83.56	62.52	21.04	0.00	21.04	0.00	0.00	0.00
SHIVARAPATNA	Shivarapatna Amanikere	170.01	0.00	0.00	0.00	0.00	0.00	0.00	0.00	0.00	0.00	0.00	0.00	0.00	0.00	0.00	0.00	0.00
SHIVARAPATNA	Agrahara	389.02	0.00	27.17	0.00	0.00	12.22	0.80	0.00	25.98	322.85	138.92	183.93	0.00	166.86	17.07	0.00	0.00
TEKAL	Veerakaputra	245.31	140.59	16.29	0.00	0.00	0.00	0.00	10.12	72.16	6.15	0.00	6.15	6.15	0.00	0.00	0.00	0.00
TEKAL	Somasandra	113.37	0.00	4.07	65.22	0.00	0.83	3.33	2.43	3.38	34.11	27.67	6.44	0.00	5.67	0.77	0.00	0.00
TEKAL	Mittiganahalli	164.27	0.00	4.40	0.00	83.86	0.00	8.18	0.00	0.49	67.34	55.07	12.27	12.27	0.00	0.00	0.00	0.00
TEKAL	Thimmanaikanahalli Agrahara	299.50	0.00	8.73	3.61	35.38	57.10	0.37	8.03	0.00	186.28	54.26	132.02	0.00	10.82	0.00	0.00	121.20
TEKAL	Kanchugaranahalli	132.02	0.00	0.00	0.00	0.00	0.00	0.00	0.00	0.00	0.00	0.00	0.00	0.00	0.00	0.00	0.00	0.00
TEKAL	Bettahalli	97.05	0.00	5.32	0.86	0.86	0.00	4.92	6.59	1.68	76.82	18.86	57.96	12.64	0.00	0.00	6.12	39.20
TEKAL	Tekal	438.57	0.00	27.22	64.12	15.78	4.19	21.04	26.63	36.78	242.81	191.82	50.99	0.00	50.99	0.00	0.00	0.00
TEKAL	Amani Kanchugaranakere	26.99	0.00	0.00	0.00	0.00	0.00	0.00	0.00	0.00	0.00	0.00	0.00	0.00	0.00	0.00	0.00	0.00
TEKAL	Dasarahalli	40.07	0.00	4.88	0.00	3.78	0.00	0.00	0.00	4.05	27.36	21.04	6.32	0.00	6.07	0.25	0.00	0.00
TEKAL	Gopasandra	107.34	0.00	12.99	0.00	16.64	0.00	0.00	0.00	8.09	69.62	59.20	10.42	0.00	10.12	0.30	0.00	0.00
TEKAL	Hosabalahalli	75.12	0.00	7.57	1.75	0.00	0.00	5.41	0.00	0.00	60.39	41.73	18.66	0.00	18.66	0.00	0.00	0.00
TEKAL	Haleballahalli	53.81	0.00	12.63	1.74	5.40	0.00	3.28	0.00	0.00	30.76	10.12	20.64	0.00	20.64	0.00	0.00	0.00
TEKAL	Seethahalli	171.15	0.00	14.74	4.13	8.97	0.00	42.92	0.00	8.09	92.30	40.46	51.84	0.00	51.84	0.00	0.00	0.00
TEKAL	Setthahalli	103.58	0.00	0.00	4.25	6.59	0.00	0.00	1.62	8.09	83.03	3.64	79.39	61.14	12.14	6.11	0.00	0.00
TEKAL	Kamarakote	79.38	0.00	5.98	18.68	11.01	2.20	0.42	0.00	4.47	36.62	31.62	5.00	0.00	5.00	0.00	0.00	0.00
THORNAHALLI	Thorna Halli	449.55	0.00	24.38	0.00	0.00	8.13	0.00	0.00	40.58	376.46	166.78	209.68	0.00	173.24	36.44	0.00	0.00
THORNAHALLI	Sonnanaikanahalli	107.43	0.00	12.63	0.00	0.00	4.90	0.00	0.00	15.42	74.48	62.62	11.86	0.00	8.15	3.71	0.00	0.00
THORNAHALLI	Byranahalli	201.38	0.00	15.81	0.00	0.00	0.00	0.00	0.00	7.70	177.87	97.16	80.71	0.00	0.00	76.60	4.11	0.00

THORNAHALLI	Byranahosahalli	44.46	0.00	0.00	0.00	0.00	0.00	0.00	0.00	0.00	0.00	0.00	0.00	0.00	0.00	0.00	0.00	0.00
THORNAHALLI	Thornahalli Agrahara	134.12	0.00	0.00	0.00	0.00	0.00	0.00	0.00	0.00	0.00	0.00	0.00	0.00	0.00	0.00	0.00	0.00
THORNAHALLI	Gerupura	144.64	0.00	6.36	0.00	0.00	0.00	0.00	0.00	138.28	91.74	46.54	0.00	32.37	14.17	0.00	0.00	
THORNAHALLI	Sheikhmanpura	139.97	0.00	0.00	0.00	0.00	0.00	0.00	0.00	0.00	0.00	0.00	0.00	0.00	0.00	0.00	0.00	
THORNAHALLI	Seethanaikanahalli	130.30	0.00	29.94	14.57	0.00	0.00	6.22	0.00	11.76	67.81	43.53	24.28	0.00	20.23	4.05	0.00	
THORNAHALLI	Bellavi	274.40	0.00	70.82	20.27	0.00	0.00	15.83	0.00	21.80	145.68	74.46	71.22	0.00	0.00	71.22	0.00	
THORNAHALLI	Bellavi Plantation	42.09	0.00	0.00	0.00	0.00	0.00	0.00	0.00	0.00	0.00	0.00	0.00	0.00	0.00	0.00	0.00	
THORNAHALLI	Hedaginabele	307.86	0.00	48.51	18.62	0.00	0.00	12.14	0.00	66.43	162.16	104.29	57.87	0.00	17.40	40.47	0.00	
THRUNASHI	Venkatapura	52.78	0.00	0.00	0.00	0.00	0.00	0.00	0.00	0.00	0.00	0.00	0.00	0.00	0.00	0.00	0.00	
THRUNASI	Pichaguntrahalli	99.87	0.00	3.38	12.64	0.00	0.00	8.29	14.24	0.00	61.32	45.84	15.48	0.00	0.00	15.48	0.00	
THRUNASI	Chavaramangala	214.43	0.00	3.05	9.41	0.00	4.17	18.32	15.39	0.00	164.09	145.73	18.36	0.00	0.00	18.36	0.00	
THRUNASI	Suggondahalli	316.62	0.00	8.29	9.87	0.00	7.37	9.78	20.97	0.00	260.34	237.97	22.37	0.00	22.37	0.00	0.00	
THRUNASI	Anikarahalli	440.62	0.00	11.08	105.19	7.43	0.00	42.59	39.80	0.00	234.53	191.96	42.57	0.00	0.00	42.57	0.00	
THRUNASI	Malkanahalli	222.99	0.00	9.55	38.58	0.00	11.07	17.46	26.36	0.00	119.97	97.63	22.34	0.00	0.00	22.34	0.00	
THRUNASI	Thrunasi	204.40	0.00	2.85	7.76	0.00	0.00	26.38	21.08	0.00	146.33	106.53	39.80	0.00	39.80	0.00	0.00	
THRUNASI	Thyaganadoddi	75.31	0.00	0.26	4.86	0.00	0.00	9.71	0.40	0.00	60.08	51.91	8.17	0.00	0.00	8.17	0.00	
THRUNASI	Karisandra	41.14	0.00	0.00	1.30	0.00	0.00	1.64	2.10	0.00	36.10	25.13	10.97	0.40	0.00	10.57	0.00	
THRUNASI	Shamasettyhalli	269.49	0.00	5.33	40.61	0.00	0.00	27.55	47.04	0.00	148.96	98.33	50.63	0.00	50.63	0.00	0.00	
THRUNASI	Rangaiahna Agrahara	55.52	0.00	0.00	0.00	0.00	0.00	0.00	0.00	0.00	0.00	0.00	0.00	0.00	0.00	0.00	0.00	
THRUNASI	Durasandahalli	45.79	0.00	0.00	2.04	0.00	0.00	3.33	4.11	0.00	36.31	25.58	10.73	0.53	0.00	10.20	0.00	
THRUNASI	Krishnapura	340.94	0.00	4.90	65.68	0.00	4.19	43.79	38.53	0.00	183.85	133.21	50.64	0.00	0.00	50.64	0.00	
THRUNASI	Kanchala	190.14	0.00	7.88	43.83	16.29	0.00	9.04	12.20	15.07	85.83	44.51	41.32	0.00	41.32	0.00	0.00	
THRUNASI	Bedisettihalli	185.78	0.00	38.06	0.00	20.29	0.15	14.06	6.15	15.07	92.00	40.06	51.94	51.94	0.00	0.00	0.00	

Demography details of Mulbagal taluk of Kolar district											
Gram panchayat name	Village name	Total households	Total population of village	Total male population of village	Total female population of village	Total scheduled castes population of village	Total scheduled castes male population of village	Total scheduled castes female population of village	Total scheduled tribes population of village	Total scheduled tribes male population of village	Total scheduled tribes female population of village
Agara	Agara	511	2248	1139	1109	336	170	166	747	372	375
Agara	S.bisanahalli	179	957	494	463	145	68	77	247	137	110
Agara	Murakanakunte	176	772	405	367	244	126	118	66	33	33
Agara	Kondenahalli	78	390	194	196	132	63	69	0	0	0
Agara	Mandikal		0								
Agara	Koladevi	140	616	304	312	140	77	63	21	11	10
Alangur	Tatikal	181	910	455	455	195	106	89	25	12	13
Alangur	Bachamakalhalli	157	839	405	434	70	32	38	619	303	316
Alangur	Chinthlahalli	57	232	115	117	0	0	0	0	0	0
Alangur	Yachana kogileri	134	695	364	331	58	32	26	0	0	0
Alangur	Batrahalli	184	925	441	484	320	129	191	12	6	6
Alangur	Mannenahalli	203	910	462	448	206	100	106	0	0	0
Alangur	Allalassandra	283	1478	749	729	294	145	149	0	0	0
Alangur	Veerassandra	52	224	123	101	44	23	21	0	0	0
Alangur	Kurubarahalli	29	185	97	88	65	29	36	0	0	0
Alangur	Alangur	183	795	395	400	260	127	133	0	0	0
Alangur	Palurahalli	47	207	94	113	93	43	50	0	0	0
Amblikal	Kunibande	29	162	81	81	23	11	12	0	0	0
Amblikal	Tathighattanadam palli	64	287	140	147	104	51	53	0	0	0
Amblikal	Amblikal	97	438	223	215	93	47	46	0	0	0

**District Irrigation Plan****PMKSY**

Amblikal	Pujarihalli	116	569	273	296	118	57	61	0	0	0
Amblikal	Balasandra	171	856	426	430	255	122	133	0	0	0
Amblikal	Bevahalli	118	645	323	322	467	233	234	0	0	0
Amblikal	Yaluvahalli	137	672	315	357	241	108	133	33	16	17
Amblikal	Maraheru	3	11	5	6	0	0	0	0	0	0
Amblikal	Pulakuntlahalli	103	531	263	268	94	47	47	0	0	0
Amblikal	Marandahalli	86	510	268	242	64	32	32	437	231	206
Angondahalli	Yadahalli	113	527	261	266	137	68	69	42	19	23
Angondahalli	Hosa nagenahalli	280	1197	603	594	589	296	293	0	0	0
Angondahalli	Kagganahalli	75	340	167	173	55	23	32	42	17	25
Angondahalli	Channapura	206	914	463	451	265	136	129	24	14	10
Angondahalli	Reddihalli	156	703	355	348	299	159	140	24	11	13
Angondahalli	Kurubarahalli	114	580	284	296	21	11	10	0	0	0
Angondahalli	Angondahalli	442	2105	1045	1060	366	180	186	39	18	21
Angondahalli	Honaganahalli	17	106	53	53	82	42	40	0	0	0
Angondahalli	Belapanahalli	219	983	518	465	593	314	279	0	0	0
Angondahalli	Gopasandra	145	646	321	325	266	130	136	44	22	22
Angondahalli	Kummarakunte	211	964	468	496	209	94	115	91	42	49
Angondahalli	Bommasandra	49	208	107	101	65	36	29	0	0	0
Avani	V.guttahalli	347	1604	817	787	293	144	149	46	31	15
Avani	Cholangunte	59	309	155	154	98	48	50	0	0	0
Avani	Avani	15	62	31	31	25	13	12	0	0	0
Avani	Kempapura	142	675	360	315	51	29	22	0	0	0
Balla	Chikkamadenahalli	60	349	182	167	0	0	0	14	8	6
Balla	Doddamadenahalli	181	807	384	423	154	76	78	73	34	39
Balla	Vijalapura	79	412	237	175	55	43	12	11	3	8
Balla	S.i.ananthapura	178	849	425	424	362	179	183	5	2	3
Balla	Asali attikunte	195	876	417	459	228	106	122	0	0	0
Balla	Kumadenahalli	105	521	259	262	308	151	157	0	0	0

**District Irrigation Plan****PMKSY**

Balla	Settibanakanahalli	82	397	196	201	118	54	64	4	2	2
Balla	Mallakachanahalli	84	440	214	226	267	128	139	0	0	0
Balla	Sringeri chadumanahalli	41	213	106	107	136	67	69	0	0	0
Balla	Kondenahalli	111	504	265	239	186	101	85	0	0	0
Balla	Kasipura	62	321	162	159	75	37	38	0	0	0
Balla	Ganjigunte	160	813	407	406	349	170	179	0	0	0
Balla	Balla	57	286	148	138	111	57	54	0	0	0
Balla	Kuruba chadumanahalli	57	253	134	119	219	115	104	0	0	0
Balla	Thoradi	288	1245	626	619	200	96	104	0	0	0
Byrakur	Iragamuthanahalli	87	379	188	191	58	28	30	0	0	0
Byrakur	M.byapalli	5	20	11	9	0	0	0	0	0	0
Byrakur	Kadenahalli	183	840	407	433	547	264	283	1	0	1
Byrakur	Pethandahalli	204	883	437	446	230	113	117	239	117	122
Byrakur	Budaderu	94	405	201	204	111	55	56	10	4	6
Byrakur	Jamdadi obenahalli	123	548	282	266	145	76	69	0	0	0
Byrakur	Hiranyagowdanahalli	114	611	304	307	532	272	260	0	0	0
Byrakur	Poojenahalli		0								
Byrakur	Siddanahalli	579	2604	1315	1289	725	362	363	16	8	8
Byrakur	Byrakur	121	584	303	281	351	177	174	1	1	0
Byrakur	B.kurubarahalli	199	991	500	491	448	223	225	0	0	0
Byrakur	Lakkadoddi	441	1959	1016	943	667	341	326	8	5	3
Byrakur	Perumakanahalli	206	827	407	420	353	174	179	3	2	1
Byrakur	Thondahalli	80	334	174	160	61	35	26	0	0	0
Devarayasamudra	Jammanahalli	86	389	191	198	270	130	140	0	0	0
Devarayasamudra	Varadaganahalli	173	943	477	466	747	376	371	0	0	0
Devarayasamudra	Devarayasamudra	96	403	208	195	200	101	99	0	0	0



**District Irrigation Plan****PMKSY**

Devarayasamudra	Kammadatti kamanur	172	794	389	405	658	320	338	0	0	0
Devarayasamudra	Bellamballi	112	502	259	243	352	181	171	0	0	0
Devarayasamudra	Doddiganahalli	25	113	50	63	113	50	63	0	0	0
Devarayasamudra	Keeluholali	143	764	406	358	510	266	244	1	1	0
Devarayasamudra	Hosakere	30	126	63	63	76	38	38	0	0	0
Devarayasamudra	Chikkahonasettihal li	84	464	247	217	150	80	70	0	0	0
Devarayasamudra	Doddahonasettihal li	103	508	264	244	228	116	112	0	0	0
Devarayasamudra	Putheri	68	404	216	188	222	115	107	0	0	0
Devarayasamudra	Yalagondahalli	68	297	148	149	162	76	86	0	0	0
Dhoolappalli	Gaddam chinnepalli	64	335	170	165	146	68	78	0	0	0
Dhoolappalli	Byrasandra	142	646	342	304	280	153	127	0	0	0
Dhoolappalli	Jadanagenahalli	688	3077	1563	1514	1337	693	644	31	17	14
Dhoolappalli	Yalachepalli	83	410	205	205	200	108	92	0	0	0
Dhoolappalli	Doolapalli	139	623	303	320	364	179	185	0	0	0
Dhoolappalli	Yadapalli	1	1	0	1	0	0	0	0	0	0
Dhoolappalli	Ganiganakoppa	48	250	129	121	180	98	82	0	0	0
Dhoolappalli	Abbihalli	62	348	177	171	124	62	62	0	0	0
Emmenatha	Kannatha	82	400	197	203	71	36	35	0	0	0
Emmenatha	Melagani	124	571	284	287	382	187	195	2	1	1
Emmenatha	Gottikunte	136	557	275	282	168	76	92	0	0	0
Emmenatha	Majara attikunte		0								
Emmenatha	Kannasandra	125	628	333	295	420	223	197	55	29	26
Emmenatha	Emmenatha	113	447	238	209	109	61	48	0	0	0
Emmenatha	Padakasti	31	112	62	50	112	62	50	0	0	0
Emmenatha	Jogalakasti	354	1597	819	778	667	351	316	3	2	1

**District Irrigation Plan****PMKSY**

Emmenatha	Sheshapura	62	317	152	165	52	22	30	0	0	0
Emmenatha	Koravenur	80	407	209	198	241	123	118	0	0	0
Gollahalli	Gokunte		0								
Gollahalli	Nachagundlahalli	74	381	195	186	58	26	32	0	0	0
Gollahalli	Mugavanahalli	219	1023	513	510	296	146	150	0	0	0
Gollahalli	V.hosahalli	94	386	189	197	91	40	51	0	0	0
Gollahalli	Nachahalli	97	480	240	240	342	166	176	0	0	0
Gollahalli	Gollahalli	135	681	337	344	398	196	202	0	0	0
Gollahalli	Harapanayakanahalli	98	460	235	225	186	87	99	0	0	0
Gollahalli	Vommasandra	104	468	239	229	122	65	57	4	3	1
Gollahalli	Kondathimmanahalli	162	877	480	397	246	140	106	0	0	0
Gollahalli	Kalikere	48	215	109	106	4	3	1	0	0	0
Gollahalli	Sangasandra	152	655	337	318	154	79	75	151	82	69
Gudipalli	Honnikere	18	95	50	45	0	0	0	0	0	0
Gudipalli	Kaggalanatha	131	600	290	310	105	50	55	0	0	0
Gudipalli	Kallarasanahalli	227	1194	607	587	846	429	417	0	0	0
Gudipalli	G.kodihalli	158	714	353	361	229	115	114	0	0	0
Gudipalli	G.vaddahalli	131	544	271	273	439	216	223	0	0	0
Gudipalli	Kambamdinne	168	872	450	422	432	216	216	0	0	0
Gudipalli	Bhimanavoddu	40	184	98	86	125	64	61	0	0	0
Gudipalli	Gudipalli	180	907	455	452	297	144	153	0	0	0
Gudipalli	Nagenahalli	137	698	354	344	389	197	192	0	0	0
Gudipalli	Bommadasanahalli	89	481	223	258	346	161	185	0	0	0
Gudipalli	Kamsanahalli	70	352	181	171	224	123	101	4	3	1
Gudipalli	Ganganahalli	46	210	99	111	155	75	80	0	0	0
Gummakal	Soorakunte	38	235	119	116	175	83	92	0	0	0
Gummakal	Nernahalli	231	1068	517	551	416	201	215	0	0	0

**District Irrigation Plan****PMKSY**

Gummakal	Gummakal	193	945	491	454	401	208	193	0	0	0
Gummakal	Yadahalli	129	726	356	370	227	110	117	0	0	0
Gummakal	G.marandahalli	103	485	248	237	193	96	97	0	0	0
Gummakal	Kasuvuganahalli		0								
Gummakal	Jeeyapalli	175	831	422	409	231	115	116	0	0	0
Gummakal	Payastanahalli	53	284	153	131	0	0	0	0	0	0
Gummakal	Ramachandrapura	176	805	418	387	420	220	200	0	0	0
Gummakal	Myalapura	185	809	390	419	441	209	232	1	0	1
Gummakal	Rayalamanadinne	351	1989	982	1007	1149	563	586	2	2	0
Gummakal	Kammasandra	91	445	221	224	138	63	75	0	0	0
Gummakal	Puli obereddihalli	90	526	244	282	291	142	149	0	0	0
Gummakal	Tuluvanatha		0								
Gummakal	Settikal	246	1112	575	537	88	48	40	74	44	30
Gummakal	K.byappalli	204	898	456	442	445	231	214	0	0	0
Gummakal	Sinighalli		0								
Gummakallu	Matsanahalli	64	305	143	162	73	31	42	0	0	0
Gummakallu	Mittahalli		0								
Hanamanahalli	Bandarahalli	465	2209	1069	1140	366	183	183	34	15	19
Hanamanahalli	Majara agrahara	12	81	40	41	5	2	3	0	0	0
Hanamanahalli	Nalluru	70	289	143	146	84	38	46	0	0	0
Hanamanahalli	Hanamanahalli	147	700	344	356	196	92	104	0	0	0
Hanamanahalli	Bettagerahalli	123	546	281	265	68	30	38	2	1	1
Hanamanahalli	Bheeampura	283	1334	677	657	192	103	89	30	13	17
Hanamanahalli	Meleri	165	762	374	388	133	63	70	3	2	1
Hanamanahalli	Krishnapura	57	292	147	145	90	47	43	0	0	0
Hanamanahalli	Kothamangala	2	6	3	3	1	0	1	4	2	2
Hanamanahalli	Kurubarahalli	141	679	348	331	181	92	89	31	19	12
Hanamanahalli	Ananthapur	285	1483	757	726	1159	597	562	0	0	0
Hebbani	Ubbandlahalli	129	656	331	325	228	117	111	43	17	26

**District Irrigation Plan****PMKSY**

Hebbani	S.ananthapura	67	341	178	163	47	27	20	0	0	0
Hebbani	Punyahalli	56	327	161	166	162	74	88	0	0	0
Hebbani	Thammiareddihalli		0								
Hebbani	Bangavadi	21	106	51	55	4	2	2	7	3	4
Hebbani	Hebbani	219	992	509	483	415	219	196	0	0	0
Hebbani	H.byappalli	75	338	172	166	221	112	109	7	5	2
Hebbani	M.gollahalli	135	626	320	306	316	163	153	0	0	0
Hebbani	H.kodihalli	144	771	388	383	110	57	53	0	0	0
Hebbani	Sunnapakunte	292	1343	679	664	415	203	212	1	1	0
Kappalamadugu	Darenahalli	7	82	75	7	0	0	0	1	1	0
Kappalamadugu	Anehalli	91	427	218	209	242	121	121	0	0	0
Kappalamadugu	Hosahalli	8	29	17	12	5	3	2	3	2	1
Kappalamadugu	Kappalamadugu	263	1260	630	630	188	96	92	0	0	0
Kappalamadugu	Kenchanahalli	22	115	62	53	0	0	0	0	0	0
Kappalamadugu	Srirangapura	46	244	119	125	42	19	23	0	0	0
Kappalamadugu	N.vaddahalli	97	456	226	230	314	152	162	12	7	5
Kappalamadugu	Chikkapadmaghatt a	73	417	200	217	417	200	217	0	0	0
Kappalamadugu	Padmaghatta	89	484	239	245	446	220	226	31	15	16
Kappalamadugu	Seegehalli		0								
Kurudamale	Duggasandra	200	937	490	447	161	87	74	0	0	0
Kurudamale	Tavarekere	41	206	114	92	36	15	21	0	0	0
Kurudamale	Madaghatta	89	400	209	191	63	36	27	0	0	0
Kurudamale	Kurudamale	48	309	152	157	62	28	34	0	0	0
Kurudamale	Jangama kannasandra	43	211	112	99	4	3	1	201	107	94
Kurudamale	Kusandra	40	191	86	105	60	27	33	0	0	0
Kurudamale	Bhumanahalli	46	242	126	116	143	77	66	0	0	0
Kurudamale	Chalumanayakana	174	798	414	384	558	284	274	1	0	1

**District Irrigation Plan****PMKSY**

	halli										
Kurudamale	Siddaghatta		0								
Kurudamale	Lingapura	125	627	331	296	155	84	71	0	0	0
Kurudamale	Kadripura	168	797	403	394	308	159	149	0	0	0
Kurudamale	Vittalapura	152	786	397	389	180	84	96	0	0	0
Mallanayakana halli	Vajranagenahalli	152	777	387	390	106	49	57	0	0	0
Mallanayakana halli	Krishnapura	138	586	313	273	175	93	82	0	0	0
Mallanayakana halli	Bevanatha	193	979	491	488	532	265	267	0	0	0
Mallanayakana halli	Batuvarahalli	61	348	176	172	50	27	23	105	52	53
Mallanayakana halli	Thimmapura	54	281	145	136	37	21	16	0	0	0
Mallanayakana halli	D.kurubarahalli	71	406	207	199	45	25	20	14	6	8
Mallanayakana halli	J.agrahara		0								
Mallanayakana halli	Dommasandra	231	1087	556	531	392	196	196	15	8	7
Mallanayakana halli	Belaganehalli	268	1224	607	617	263	133	130	2	1	1
Mallanayakana halli	Mopurahalli	3	12	7	5	0	0	0	0	0	0
Mallanayakana halli	Mallanayakana halli	89	401	194	207	74	38	36	15	7	8
Mallanayakana halli	Puttenahalli	61	304	154	150	138	69	69	11	5	6
Mothakapalli	Sunnangur	142	651	328	323	337	168	169	0	0	0
Mothakapalli	Jowgupalli	117	447	224	223	88	45	43	0	0	0

Mothakapalli	Chamanayakana halli		0								
Mothakapalli	Madivala	163	726	379	347	189	100	89	2	1	1
Mothakapalli	Tayalur amanikere	185	964	479	485	287	132	155	0	0	0
Mothakapalli	Meltayalur	120	523	254	269	355	181	174	0	0	0
Mothakapalli	Mothakapalli	104	394	194	200	119	53	66	0	0	0
Mothakapalli	Achampalli	275	1250	606	644	393	193	200	30	13	17
Mothakapalli	Jangamahosahalli	160	807	407	400	371	198	173	0	0	0
Mothakapalli	Mindahalli	294	1387	693	694	457	230	227	24	13	11
Mothakapalli	Korevenuru	169	827	429	398	296	157	139	26	14	12
Mothakapalli	Kondihalli	135	634	298	336	323	152	171	0	0	0
Mothakapalli	Somarasana halli	71	335	158	177	16	7	9	0	0	0
Mothakapalli	Madderi	63	266	132	134	0	0	0	0	0	0
Mothakapalli	Kuppampalya	221	992	493	499	334	174	160	35	15	20
Mudigere	Mallekuppa	149	715	355	360	207	98	109	0	0	0
Mudigere	Venkatapura	112	461	231	230	188	89	99	0	0	0
Mudigere	Mudigere	134	662	337	325	347	166	181	6	3	3
Mudigere	N.chamakalahalli		0								
Mudigere	Gonikuppa	52	313	157	156	21	10	11	0	0	0
Mudigere	Kakkaladoddi	4	36	17	19	0	0	0	0	0	0
Mudigere	N.chowdenahalli	397	1737	868	869	366	175	191	72	36	36
Mudigere	Seegehalli	52	320	165	155	53	24	29	0	0	0
Mudigere	Seegehosahalli		0								
Mudigere	Chikkagollahalli	86	415	218	197	110	51	59	0	0	0
Mudigere	Doddagollahalli	8	36	18	18	0	0	0	0	0	0
Mudigere	Chokkapalli	70	322	178	144	29	16	13	293	162	131
Mudigere	Kagginahalli	43	214	115	99	104	59	45	63	32	31
Mudigere	Jallapalli	45	222	103	119	0	0	0	0	0	0
Mudigere	Chinnabalepalli	127	554	270	284	104	46	58	0	0	0



**District Irrigation Plan****PMKSY**

Mudigere	T.kurubarahalli	33	163	77	86	158	74	84	0	0	0
Mudigere	Thippadoddi		0								
Mudigere	Ugani	503	2361	1221	1140	631	323	308	106	60	46
Mudigere	Patrahalli	76	345	169	176	47	23	24	58	29	29
Mudiyanur	Nichanakunte	36	154	78	76	20	8	12	0	0	0
Mudiyanur	J.vommasandra	108	522	248	274	190	91	99	0	0	0
Mudiyanur	Gujjanahalli	208	799	403	396	660	338	322	0	0	0
Mudiyanur	Chakethimmana dinne	751	3377	1697	1680	657	314	343	105	58	47
Mudiyanur	Chikkanadinne	354	1717	860	857	363	183	180	192	99	93
Mudiyanur	Gujjamarandahalli	356	1612	790	822	633	309	324	0	0	0
Mudiyanur	Arahalli	1431	6359	3234	3125	1342	685	657	115	59	56
Mudiyanur	Kuthandahalli	116	555	285	270	18	7	11	1	1	0
Mudiyanur	Bestarahalli	134	687	353	334	84	42	42	49	23	26
Mudiyanur	Mudiyanur	133	647	318	329	233	117	116	0	0	0
Mudiyanur	Kondihalli	43	237	121	116	55	26	29	21	10	11
Mudiyanur	Rachabandahalli	302	1434	733	701	971	495	476	81	44	37
Mustur	M.chamakalahalli	293	1517	774	743	0	0	0	0	0	0
Mustur	Mustoor	21	95	45	50	27	13	14	63	29	34
Mustur	Nagavara	32	145	73	72	6	3	3	9	4	5
Mustur	Byatanur	80	414	201	213	169	81	88	142	69	73
Nangali	Kerasamangala	40	199	99	100	151	73	78	0	0	0
Nangali	Nangali	90	442	230	212	295	160	135	17	8	9
Nangali	Halekoppa	93	505	250	255	485	241	244	0	0	0
Oorakuntemittur	Batlabavanahalli	62	235	111	124	1	1	0	70	35	35
Oorakuntemittur	Chiyandahalli		0								
Oorakuntemittur	Pichaguntlahalli	101	452	229	223	82	45	37	182	87	95
Oorakuntemittur	Jeenaganahalli	37	154	74	80	56	25	31	0	0	0
Oorakuntemittur	Minajenahalli	29	147	74	73	0	0	0	147	74	73

**District Irrigation Plan****PMKSY**

Oorakunte mittur	Marakalagatta	65	379	200	179	0	0	0	186	100	86
Oorakunte mittur	Ramenallur	140	694	355	339	163	80	83	0	0	0
Oorakunte mittur	Oorakunte mittur	204	1117	581	536	67	33	34	1	1	0
Oorakunte mittur	Chitheri	89	422	205	217	93	40	53	0	0	0
Oorakunte mittur	Bandahalli	119	597	316	281	103	55	48	27	12	15
Oorakunte mittur	Nagasandra	68	326	152	174	23	11	12	0	0	0
Oorakunte mittur	Veerasettihalli	131	700	354	346	123	60	63	42	18	24
Pichaguntalahalli	Jangalahalli	213	1137	578	559	278	145	133	0	0	0
Pichaguntalahalli	Narasipurinne	102	647	307	340	222	104	118	0	0	0
Pichaguntalahalli	Doddabandahalli	150	797	394	403	325	153	172	66	32	34
Pichaguntalahalli	Chamareddihalli	117	584	291	293	305	157	148	75	34	41
Pichaguntalahalli	Kasavireddihalli		0								
Pichaguntalahalli	Challapally	66	282	149	133	68	37	31	10	3	7
Pichaguntalahalli	Doddathammanahalli	115	619	282	337	304	149	155	2	1	1
Pichaguntalahalli	Chapurahalli	68	363	182	181	46	25	21	0	0	0
Pichaguntalahalli	Yarraginnenahalli	77	429	204	225	80	36	44	41	19	22
Pichaguntalahalli	Lakkisettyhalli	45	225	118	107	46	23	23	0	0	0
Pichaguntalahalli	Pichaguntalahalli		0								
Pichaguntalahalli	G.voddihalli	109	549	269	280	238	111	127	5	2	3
Pichaguntalahalli	P.gangapura	129	570	286	284	153	74	79	322	165	157
Pichaguntalahalli	Doddaguttahalli	140	724	368	356	401	208	193	0	0	0
Pichaguntalahalli	Nagamangala	128	498	234	264	187	91	96	0	0	0
Pichaguntalahalli	Chokkadoddi	1	7	2	5	0	0	0	0	0	0
Pichaguntalahalli	Kothuru	2	15	9	6	0	0	0	0	0	0
Pichaguntalahalli	Jeenankunte	101	525	254	271	382	187	195	0	0	0
Pichaguntalahalli	Chikkaguttahalli	2	6	4	2	0	0	0	0	0	0
Rajendrahalli	Kanagaladinne	40	267	135	132	30	16	14	156	79	77
Rajendrahalli	Byadarahalli		0								

Rajendrahalli	Rajendrahalli	203	1100	556	544	126	59	67	70	34	36
Rajendrahalli	Chandamamanahalli	203	934	455	479	176	83	93	12	5	7
Rajendrahalli	Doddathihalli	199	990	496	494	243	116	127	1	1	0
Rajendrahalli	Cheekurgundlahalli	37	181	88	93	0	0	0	173	84	89
Rajendrahalli	Naganahalli	82	393	191	202	92	43	49	0	0	0
Rajendrahalli	Kirumani	97	455	238	217	58	30	28	77	37	40
Rajendrahalli	C.hosahalli	32	159	83	76	74	36	38	0	0	0
Rajendrahalli	Kotrahalli	64	357	176	181	186	97	89	0	0	0
Rajendrahalli	Cheekur	169	762	373	389	273	141	132	0	0	0
Rajendrahalli	Dasarahalli	199	1030	539	491	308	158	150	46	22	24
Sonnavadi	Sangondahalli	116	578	281	297	103	46	57	0	0	0
Sonnavadi	Kadukachanahalli	227	942	465	477	415	199	216	0	0	0
Sonnavadi	Keelagani	116	632	263	369	218	67	151	10	5	5
Sonnavadi	Chikkabandahalli	156	729	363	366	534	255	279	0	0	0
Sonnavadi	Thurakarahalli	94	406	203	203	93	42	51	65	36	29
Sonnavadi	Sonnavadi	99	521	267	254	60	33	27	301	152	149
Sonnavadi	Kavathanahalli	10	45	23	22	0	0	0	29	16	13
Sonnavadi	Khadripura	77	336	164	172	84	40	44	0	0	0
Sonnavadi	Manchiganahalli	26	157	82	75	25	12	13	0	0	0
Sonnavadi	Gumlapura	51	263	133	130	79	37	42	0	0	0
Tayalur	Badenahalli	204	1181	625	556	182	84	98	3	2	1
Tayalur	Tirumanahalli		0								
Tayalur	Kothapalli	111	534	273	261	27	10	17	41	22	19
Tayalur	Dasepalli		0								
Tayalur	Agara		0								
Tayalur	Tayalur	73	343	178	165	80	40	40	0	0	0
Thimmaravathan	Kothuru		0								

ahalli												
Thimmaravuthan ahalli	Puli papenahalli	133	695	351	344	268	131	137	42	22	20	
Thimmaravuthan ahalli	Kapabikkanahalli	69	398	188	210	199	94	105	0	0	0	
Thimmaravuthan ahalli	Bovibikkanahalli	81	412	213	199	120	66	54	0	0	0	
Thimmaravuthan ahalli	Appikondenahalli	196	919	474	445	408	205	203	172	88	84	
Thimmaravuthan ahalli	Chukkanahalli	72	309	148	161	163	79	84	48	25	23	
Thimmaravuthan ahalli	Ethurahalli		0									
Thimmaravuthan ahalli	Thimmaravathana halli	8	33	17	16	33	17	16	0	0	0	
Thimmaravuthan ahalli	Charakurahalli	62	269	146	123	93	46	47	0	0	0	
Thimmaravuthan ahalli	Kogileri	213	936	451	485	320	152	168	39	19	20	
Thimmaravuthan ahalli	Sivanapura		0									
Thimmaravuthan ahalli	Vaddaguttahalli	339	1387	741	646	135	67	68	0	0	0	
Thimmaravuthan ahalli	Appenahalli	130	530	266	264	115	53	62	0	0	0	
Thimmaravuthan ahalli	Hosahalli	104	558	281	277	112	54	58	0	0	0	
Thimmaravuthan ahalli	Karavireddihalli	14	96	53	43	3	0	3	0	0	0	
Thimmaravuthan ahalli	V.kurubarahalli	861	3805	1917	1888	891	434	457	61	33	28	
Thimmaravuthan	Kuppandahalli		0									

ahalli											
Thimmaravuthan ahalli	Vegamadagu	67	283	145	138	79	41	38	0	0	0
Thimmaravuthan ahalli	Sanyasipalli		0								
Uttanur	Kenchanahalli	120	625	319	306	335	181	154	0	0	0
Uttanur	Uthanur	128	626	309	317	188	89	99	0	0	0
Uttanur	Sivanarahalli	136	689	352	337	96	49	47	13	7	6
Uttanur	V.nagireddihalli	40	181	102	79	35	19	16	0	0	0
Uttanur	Pombarahalli	117	595	296	299	149	73	76	0	0	0
Uttanur	Nallandahalli	90	437	221	216	210	108	102	0	0	0
Uttanur	Alaganahalli	104	500	254	246	102	52	50	0	0	0
Uttanur	Vaniganahalli	87	370	182	188	28	12	16	16	7	9
Uttanur	K.g.lakshmisagara	157	716	368	348	265	135	130	52	29	23
Uttanur	Yanadigollahalli	148	642	339	303	118	64	54	0	0	0
Uttanur	Doddagurki	16	72	33	39	57	26	31	0	0	0
Uttanur	Kattigenahalli	20	103	53	50	0	0	0	0	0	0
Uttanur	Banahalli	99	547	282	265	35	18	17	0	0	0

## Land use details Mulbagal taluk of Kolar district

Gram panchayat name	Village name	Total geographical area (in hectares)	Forest area (in hectares)	Area under non-agricultural uses (in hectares)	Barren & uncultivable land area (in hectares)	Permanent pastures and other grazing land area (in hectares)	Land under miscellaneous tree crops etc. Area (in hectares)	Culturable waste land area (in hectares)	Fallows land other than current fallows area (in hectares)	Current fallows area (in hectares)	Net area sown (in hectares)	Total unirrigated land area (in hectares)	Area irrigated by source (in hectares)	Canals area (in hectares)	Wells/tube wells area (in hectares)	Tanks/lake area (in hectares)	Waterfall area (in hectares)	Other source (specify) area (in hectares)
Agara	Agara	1289.93	419.68	459.37	1.68	169.65	2.00	0.00	12.14	27.11	198.30	150.51	47.79	0.00	23.51	24.28	0.00	0.00
Agara	S.bisanahalli	1155.97	271.25	0.00	415.69	113.78	26.41	0.00	0.00	83.37	245.47	63.36	182.11	0.00	121.41	60.70	0.00	0.00
Agara	Murakanakunte	326.88	0.00	184.23	7.03	27.21	3.00	0.00	12.20	20.32	72.89	54.27	18.62	0.00	4.05	14.57	0.00	0.00
Agara	Kondenahalli	282.78	0.00	72.10	1.62	3.72	21.25	13.36	10.20	56.32	104.21	61.13	43.08	0.00	12.28	30.80	0.00	0.00
Agara	Mandikal	87.91	0.00	0.00	0.00	0.00	0.00	0.00	0.00	0.00	0.00	0.00	0.00	0.00	0.00	0.00	0.00	0.00
Agara	Koladevi	203.41	0.00	94.45	12.59	0.48	0.37	10.22	10.14	34.50	40.66	5.36	35.30	0.00	17.41	17.89	0.00	0.00
Alangur	Tatikal	444.80	0.00	185.37	55.16	0.83	0.55	32.80	22.66	34.40	113.03	69.23	43.80	0.00	23.57	20.23	0.00	0.00
Alangur	Bachamakalhali	833.18	165.23	410.78	15.12	39.38	0.56	10.77	12.19	72.88	106.27	64.04	42.23	0.00	17.91	24.32	0.00	0.00
Alangur	Chinthlahalli	169.26	0.00	15.16	0.00	58.74	0.00	19.85	0.00	24.33	51.18	42.52	8.66	0.00	8.66	0.00	0.00	0.00
Alangur	Yachana kogileri	246.01	0.00	32.93	0.47	0.00	106.54	32.78	0.00	29.96	43.33	12.66	30.67	0.00	29.96	0.00	0.00	0.71
Alangur	Batrahalli	914.92	293.80	11.00	0.00	22.72	0.00	42.56	152.66	85.09	307.09	262.38	44.71	0.00	43.75	0.00	0.00	0.96
Alangur	Mannenahalli	450.02	140.15	9.34	5.81	3.73	7.73	12.72	16.19	44.92	209.43	158.38	51.05	0.00	36.48	14.57	0.00	0.00
Alangur	Allalassandra	1039.20	211.60	185.88	3.72	6.12	13.37	0.00	157.42	174.02	287.07	204.01	83.06	0.00	42.59	40.47	0.00	0.00
Alangur	Veerassandra	252.90	117.36	17.48	6.99	0.51	1.34	0.96	12.18	16.19	79.89	71.76	8.13	0.00	4.05	4.08	0.00	0.00
Alangur	Kurubarahalli	150.46	0.00	3.31	0.00	48.69	0.00	0.00	20.23	0.00	78.23	68.08	10.15	0.68	5.73	3.74	0.00	0.00
Alangur	Alangur	307.76	0.00	93.90	0.00	3.31	0.15	0.61	16.19	0.00	193.60	135.66	57.94	0.00	10.12	47.82	0.00	0.00
Alangur	Palurahalli	51.69	0.00	9.42	0.00	6.58	0.00	0.66	0.00	0.00	35.03	28.80	6.23	0.00	4.17	2.06	0.00	0.00
Amblikal	Kunibande	60.76	0.00	1.30	0.00	24.34	0.00	9.47	0.00	0.00	25.65	22.78	2.87	0.00	0.00	2.87	0.00	0.00
Amblikal	Tathighattanadampali	161.30	0.00	12.78	19.09	0.00	3.78	12.18	12.14	19.48	81.85	64.02	17.83	0.00	11.36	6.47	0.00	0.00
Amblikal	Amblikal	199.74	0.00	16.70	0.00	46.64	0.00	17.06	0.00	0.00	119.34	107.28	12.06	0.00	8.09	3.97	0.00	0.00
Amblikal	Pujarihalli	422.62	105.33	33.93	0.00	0.00	0.50	30.50	30.35	29.95	192.06	161.18	30.88	0.00	21.51	9.37	0.00	0.00
Amblikal	Balassandra	482.08	72.46	61.67	2.55	0.00	0.10	44.92	65.56	60.70	174.12	138.05	36.07	0.00	23.88	12.19	0.00	0.00
Amblikal	Bevahalli	337.78	49.21	0.00	103.68	0.00	0.00	0.00	11.39	27.66	145.84	115.34	30.50	0.00	30.50	0.00	0.00	0.00
Amblikal	Yaluvahalli	418.44	77.01	1.23	91.50	4.96	10.57	28.04	33.30	17.40	154.43	112.19	42.24	0.00	42.24	0.00	0.00	0.00



## District Irrigation Plan

## PMKSY

Amblikal	Maraheru	337.68	0.59	125.17	23.56	0.00	0.00	77.76	0.00	13.76	96.84	76.61	20.23	0.00	20.23	0.00	0.00	0.00
Amblikal	Pulakuntlahalli	442.11	139.62	42.63	34.44	68.90	8.09	11.25	4.99	7.69	124.50	98.07	26.43	0.00	10.58	15.85	0.00	0.00
Amblikal	Marandahalli	268.74	90.32	13.11	9.38	8.15	12.15	6.18	4.95	3.72	120.78	99.16	21.62	0.00	7.02	14.60	0.00	0.00
Angondahalli	Yadahalli	523.55	15.88	183.02	38.53	107.24	16.19	22.43	18.35	12.19	109.72	52.65	57.07	0.00	38.45	18.62	0.00	0.00
Angondahalli	Hosa nagenahalli	488.56	23.96	64.08	74.00	88.23	25.00	20.31	22.40	14.61	155.97	104.11	51.86	0.00	0.00	51.86	0.00	0.00
Angondahalli	Kagganahalli	72.95	0.00	6.14	3.37	4.09	1.22	8.92	3.33	1.62	44.26	38.08	6.18	0.00	2.51	2.88	0.00	0.79
Angondahalli	Channapura	630.88	66.37	102.49	18.32	114.95	14.29	19.50	14.28	19.51	261.17	215.81	45.36	0.00	30.35	15.01	0.00	0.00
Angondahalli	Reddihalli	406.94	0.00	0.00	43.76	17.41	110.38	62.02	0.00	67.59	105.78	41.31	64.47	0.00	64.47	0.00	0.00	0.00
Angondahalli	Kurubarahalli	228.49	8.13	27.79	0.00	93.12	0.00	0.00	29.64	0.00	69.81	49.41	20.40	0.00	4.05	16.35	0.00	0.00
Angondahalli	Angondahalli	692.88	222.17	9.05	0.00	138.48	21.86	0.00	40.47	34.87	225.98	167.98	58.00	0.00	26.71	31.29	0.00	0.00
Angondahalli	Honaganahalli	153.38	0.00	2.07	0.00	58.80	0.00	0.00	5.70	0.00	86.81	75.41	11.40	0.00	6.13	5.27	0.00	0.00
Angondahalli	Belapanahalli	443.34	0.00	14.06	0.00	208.49	0.00	0.00	20.23	23.88	176.68	118.99	57.69	0.00	18.29	39.40	0.00	0.00
Angondahalli	Gopasandra	44.52	0.00	4.17	0.00	0.00	0.00	7.29	0.00	32.01	1.05	1.05	0.00	0.00	0.00	0.00	0.00	0.00
Angondahalli	Kummarakunte	669.98	0.00	119.27	0.00	0.00	0.00	0.00	138.48	0.00	412.23	278.91	133.32	0.00	36.46	96.86	0.00	0.00
Angondahalli	Bommasandra	47.23	0.00	8.72	0.00	0.00	0.00	3.28	0.00	7.36	27.87	26.46	1.41	0.00	0.00	1.41	0.00	0.00
Avani	V.guttahalli	511.16	0.00	0.88	117.82	4.51	0.00	48.58	13.71	61.84	263.82	153.08	110.74	0.00	110.74	0.00	0.00	0.00
Avani	Cholangunte	118.10	0.00	0.21	0.00	2.55	22.53	0.00	0.00	4.35	88.46	61.34	27.12	0.00	27.12	0.00	0.00	0.00
Avani	Avani	293.28	10.23	0.52	63.71	22.22	8.50	22.21	15.15	5.49	145.25	134.69	10.56	0.00	10.56	0.00	0.00	0.00
Avani	Kempapura	354.68	167.03	0.00	0.00	0.00	0.00	29.88	0.00	19.11	138.66	0.00	138.66	0.00	31.45	0.00	107.21	0.00
Balla	Chikkamadenahalli	93.28	0.00	15.59	0.00	0.00	0.20	3.50	0.00	19.03	54.96	39.71	15.25	0.00	15.25	0.00	0.00	0.00
Balla	Doddamadenahalli	194.16	40.40	9.16	0.00	1.12	0.00	11.87	0.00	18.88	112.73	92.71	20.02	0.00	20.02	0.00	0.00	0.00
Balla	Vijalapura	137.94	0.00	4.22	0.89	4.45	0.85	1.70	0.96	8.17	116.70	97.19	19.51	0.00	8.13	11.38	0.00	0.00
Balla	S.iananthapura	325.72	0.00	7.97	47.85	1.62	2.02	2.43	20.37	22.66	220.80	155.55	65.25	0.00	45.02	20.23	0.00	0.00
Balla	Asali attikunte	314.63	0.00	10.49	67.70	0.88	1.78	10.54	10.12	16.63	196.49	151.81	44.68	0.00	7.42	37.26	0.00	0.00
Balla	Kumadenahalli	119.70	0.00	19.57	0.15	0.00	0.00	3.95	12.14	27.95	55.94	18.22	37.72	0.00	20.23	17.49	0.00	0.00
Balla	Settibanakanahalli	48.62	0.00	6.05	15.01	0.00	0.00	0.00	0.00	0.09	27.47	21.37	6.10	0.00	4.08	2.02	0.00	0.00
Balla	Mallakachanahalli	217.38	0.00	40.62	2.16	15.59	0.00	58.39	0.04	0.96	99.62	67.18	32.44	24.32	8.12	0.00	0.00	0.00
Balla	Sringeri chadumanahalli	137.33	0.00	14.40	0.00	0.00	0.00	12.78	16.16	39.88	54.11	45.73	8.38	0.00	8.38	0.00	0.00	0.00
Balla	Kondenahalli	271.76	0.00	30.13	4.86	0.00	2.51	0.95	12.14	24.29	196.88	131.98	64.90	0.00	32.46	32.44	0.00	0.00

Balla	Kasipura	207.53	0.00	0.36	28.83	0.00	0.00	21.09	0.00	13.50	143.75	132.48	11.27	0.00	11.27	0.00	0.00	0.00
Balla	Ganjigunte	583.99	0.00	154.31	0.00	38.87	0.00	40.47	6.11	0.00	344.23	264.32	79.91	0.00	23.63	56.28	0.00	0.00
Balla	Balla	99.22	0.00	11.88	0.00	47.49	0.00	0.77	0.00	0.00	39.08	30.08	9.00	0.00	4.05	4.95	0.00	0.00
Balla	Kuruba chadumanahalli	202.40	0.00	25.11	0.00	29.61	0.00	0.00	19.92	0.00	127.76	92.31	35.45	2.14	14.24	19.07	0.00	0.00
Balla	Thoradi	435.29	0.00	18.65	0.00	106.85	0.00	0.00	33.71	20.74	255.34	195.57	59.77	0.00	19.97	39.80	0.00	0.00
Byrakur	Iragamuthanahalli	334.93	0.00	5.22	0.00	241.19	0.00	0.00	13.42	0.00	75.10	60.36	14.74	0.00	8.54	6.20	0.00	0.00
Byrakur	M.byapalli	121.64	0.00	13.43	12.14	0.00	0.00	10.16	16.64	24.33	44.94	31.54	13.40	0.00	4.07	9.33	0.00	0.00
Byrakur	Kadenahalli	174.21	0.00	12.23	23.00	0.00	0.00	18.27	19.23	33.37	68.11	42.17	25.94	0.00	16.21	9.73	0.00	0.00
Byrakur	Pethandahalli	526.30	16.46	81.02	99.19	1.54	4.00	0.00	56.74	145.90	121.45	0.00	121.45	0.00	40.49	80.96	0.00	0.00
Byrakur	Budaderu	269.65	0.00	17.43	60.84	0.00	0.00	8.13	64.75	48.56	69.94	33.48	36.46	0.00	20.23	16.23	0.00	0.00
Byrakur	Jamdadi obenahalli	215.75	0.00	22.31	39.70	0.00	0.00	22.71	27.58	20.27	83.18	60.46	22.72	0.00	14.21	8.51	0.00	0.00
Byrakur	Hiranyagowdanahalli	311.93	0.00	54.00	32.14	0.00	14.83	10.36	2.06	40.98	157.56	84.67	72.89	0.00	40.49	32.40	0.00	0.00
Byrakur	Poojenahalli	68.75	0.00	0.00	0.00	0.00	0.00	0.00	0.00	0.00	0.00	0.00	0.00	0.00	0.00	0.00	0.00	0.00
Byrakur	Siddanahalli	767.42	0.00	19.68	43.41	0.00	0.00	66.80	40.95	58.98	537.60	488.43	49.17	0.00	16.41	32.76	0.00	0.00
Byrakur	Byrakur	108.78	0.00	10.64	4.50	0.00	0.00	4.00	3.28	7.00	79.36	24.69	54.67	0.00	38.45	16.22	0.00	0.00
Byrakur	B.kurubarahalli	364.74	0.00	71.27	24.33	0.00	0.00	40.53	16.23	52.61	159.77	81.02	78.75	0.00	40.51	37.64	0.00	0.60
Byrakur	Lakkadoddi	1665.84	10.00	94.41	1047.53	0.00	0.00	178.01	0.00	0.00	335.89	329.69	6.20	0.00	6.20	0.00	0.00	0.00
Byrakur	Perumakanahalli	586.90	25.99	34.83	60.75	0.00	0.00	56.69	72.88	127.52	208.24	64.58	143.66	0.00	60.70	82.96	0.00	0.00
Byrakur	Thondahalli	96.85	0.00	0.00	34.74	0.00	0.00	2.59	0.00	0.00	59.52	55.74	3.78	0.00	2.67	1.11	0.00	0.00
Devarayasamudra	Jammanahalli	126.64	0.00	0.00	11.60	5.87	0.00	0.00	45.58	0.00	63.59	61.13	2.46	0.00	2.46	0.00	0.00	0.00
Devarayasamudra	Varadaganahalli	190.18	0.00	0.00	112.39	0.00	0.00	6.12	0.00	0.87	70.80	63.83	6.97	0.00	6.97	0.00	0.00	0.00
Devarayasamudra	Devarayasamudra	258.96	0.00	0.00	138.53	0.00	0.00	35.00	0.00	0.54	84.89	80.23	4.66	0.00	4.66	0.00	0.00	0.00
Devarayasamudra	Kammadatti kamanur	361.32	0.00	0.00	37.23	0.00	0.00	0.45	0.00	0.00	323.64	237.23	86.41	0.00	49.44	36.97	0.00	0.00
Devarayasamudra	Bellamballi	196.46	0.00	36.30	12.20	0.00	0.00	12.18	16.23	12.18	107.37	62.81	44.56	0.00	12.16	32.40	0.00	0.00
Devarayasamudra	Doddiganahalli	112.85	0.00	19.26	6.11	0.00	0.00	7.32	4.11	24.33	51.72	41.50	10.22	0.00	4.11	6.11	0.00	0.00
Devarayasamudra	Keeluholali	259.07	8.13	27.20	18.25	0.00	0.00	12.18	14.21	44.56	134.54	77.84	56.70	0.00	16.21	40.49	0.00	0.00
Devarayasamudra	Hosakere	149.82	4.11	21.89	8.14	0.00	0.00	12.18	10.13	11.38	81.99	61.96	20.03	0.00	8.17	11.86	0.00	0.00
Devarayasamudra	Chikkahonasettihalli	244.03	80.26	0.00	8.80	0.00	0.00	61.50	0.00	27.29	66.18	23.96	42.22	0.00	19.93	22.29	0.00	0.00
Devarayasamudra	Doddahonasettihalli	181.00	0.00	27.20	0.00	0.00	0.00	0.00	0.00	0.00	153.80	3.70	150.10	0.00	150.10	0.00	0.00	0.00

Devarayasamudra	Putheri	176.54	0.00	0.29	22.73	0.00	4.50	48.01	0.00	7.87	93.14	65.27	27.87	0.00	20.60	7.27	0.00	0.00
Devarayasamudra	Yalagondahalli	147.97	0.00	0.00	14.77	0.00	0.69	9.37	0.00	21.81	101.33	82.26	19.07	0.00	19.07	0.00	0.00	0.00
Dhoolappalli	Gaddam chinnepalli	144.20	0.00	0.54	45.83	0.00	0.44	43.42	0.00	8.53	45.44	33.27	12.17	0.00	8.64	3.53	0.00	0.00
Dhoolappalli	Byrasandra	303.58	0.00	0.00	59.89	0.00	0.00	0.00	0.00	0.00	243.69	170.44	73.25	0.66	26.35	46.24	0.00	0.00
Dhoolappalli	Jadanagenahalli	585.05	0.00	0.00	160.77	0.10	0.00	0.00	0.00	0.00	424.18	283.33	140.85	0.66	60.44	79.75	0.00	0.00
Dhoolappalli	Yalachepalli	151.41	0.00	0.20	11.74	0.00	0.00	0.00	0.00	0.00	139.47	128.37	11.10	0.00	4.90	6.20	0.00	0.00
Dhoolappalli	Doolapalli	143.25	0.00	0.00	62.88	0.00	1.07	24.00	0.00	0.42	54.88	49.60	5.28	0.00	5.04	0.24	0.00	0.00
Dhoolappalli	Yadapalli	55.91	0.00	0.00	25.20	0.00	0.00	3.00	0.00	0.84	26.87	25.56	1.31	0.00	0.75	0.56	0.00	0.00
Dhoolappalli	Ganiganakoppa	76.43	0.00	0.00	28.21	0.00	0.00	15.60	0.00	0.05	32.57	31.31	1.26	0.00	1.26	0.00	0.00	0.00
Dhoolappalli	Abbihalli	117.47	0.00	0.00	37.46	0.00	0.00	18.66	0.00	0.65	60.70	59.85	0.85	0.00	0.85	0.00	0.00	0.00
Emmenatha	Kannatha	136.22	0.00	0.00	36.46	0.00	0.00	20.00	0.00	0.88	78.88	74.79	4.09	0.00	4.09	0.00	0.00	0.00
Emmenatha	Melagani	346.96	0.00	0.00	155.82	0.00	49.98	15.76	0.00	0.00	125.40	121.03	4.37	0.00	4.37	0.00	0.00	0.00
Emmenatha	Gottikunte	188.32	0.00	0.00	29.40	0.00	0.00	4.00	0.00	0.87	154.05	68.47	85.58	0.00	11.68	73.90	0.00	0.00
Emmenatha	Majara attikunte	72.40	0.00	0.00	0.00	0.00	0.00	0.00	0.00	0.00	0.00	0.00	0.00	0.00	0.00	0.00	0.00	0.00
Emmenatha	Kannasandra	364.93	0.00	72.36	119.76	0.00	0.00	31.35	0.00	0.00	141.46	140.80	0.66	0.00	0.66	0.00	0.00	0.00
Emmenatha	Emmenatha	329.53	0.00	19.85	0.00	59.96	0.00	0.00	0.00	0.00	249.72	203.07	46.65	0.00	15.86	30.79	0.00	0.00
Emmenatha	Padakasti	178.63	0.00	0.34	17.45	0.00	0.00	0.00	0.00	0.00	160.84	140.83	20.01	0.00	7.78	12.23	0.00	0.00
Emmenatha	Jogalakasti	455.24	0.00	69.70	0.00	62.93	8.25	0.00	0.00	0.00	314.36	241.32	73.04	0.00	21.49	51.55	0.00	0.00
Emmenatha	Sheshapura	117.70	0.00	0.00	41.33	0.00	0.00	2.00	0.00	0.67	73.70	63.00	10.70	0.00	7.70	3.00	0.00	0.00
Emmenatha	Koravenur	148.73	0.00	0.00	39.84	0.00	1.46	6.09	0.00	0.93	100.41	91.40	9.01	0.00	9.01	0.00	0.00	0.00
Gollahalli	Gokunte	42.25	0.00	0.00	0.00	0.00	0.00	0.00	0.00	0.00	0.00	0.00	0.00	0.00	0.00	0.00	0.00	0.00
Gollahalli	Nachagundlahalli	160.37	0.00	0.00	38.00	0.00	0.58	5.81	0.00	0.49	115.49	103.61	11.88	8.80	3.08	0.00	0.00	0.00
Gollahalli	Mugavanahalli	357.39	0.00	0.00	31.40	0.00	1.41	98.02	0.00	75.95	150.61	102.03	48.58	0.00	42.12	6.46	0.00	0.00
Gollahalli	V.hosahalli	149.19	0.00	0.22	29.13	0.00	1.38	24.72	0.00	14.43	79.31	54.16	25.15	0.00	25.15	0.00	0.00	0.00
Gollahalli	Nachahalli	174.21	0.00	18.71	10.00	45.88	0.00	11.89	0.00	0.00	87.73	70.97	16.76	0.00	10.16	6.60	0.00	0.00
Gollahalli	Gollahalli	303.86	0.00	52.61	24.35	0.00	0.00	63.42	0.00	0.00	163.48	114.92	48.56	0.00	48.56	0.00	0.00	0.00
Gollahalli	Harapanayakanahalli	284.49	6.88	85.39	0.00	0.00	0.00	43.55	0.00	47.35	101.32	60.85	40.47	0.00	40.47	0.00	0.00	0.00
Gollahalli	Vommasandra	150.14	0.00	2.83	58.28	0.00	31.49	0.00	0.00	0.00	57.54	23.10	34.44	0.00	34.44	0.00	0.00	0.00
Gollahalli	Kondathimmanahalli	344.24	0.00	4.50	0.00	0.09	0.00	157.22	38.17	0.00	144.26	103.79	40.47	0.00	40.47	0.00	0.00	0.00

Gollahalli	Kalikere	51.13	0.00	2.46	0.11	5.37	0.42	0.57	9.83	0.00	32.37	16.18	16.19	0.00	16.19	0.00	0.00	0.00
Gollahalli	Sangasandra	379.35	0.00	5.08	12.17	0.00	3.95	106.00	0.00	0.00	252.15	114.98	137.17	0.00	21.16	1.03	0.00	114.98
Gudipalli	Honnikere	161.49	0.00	0.00	8.93	0.00	12.14	0.26	0.00	0.00	140.16	109.70	30.46	0.00	23.16	7.30	0.00	0.00
Gudipalli	Kaggalanatha	278.58	0.00	0.00	49.78	0.00	0.00	4.69	0.00	0.00	224.11	171.75	52.36	0.00	50.59	1.77	0.00	0.00
Gudipalli	Kallarasanahalli	303.05	0.00	0.00	30.86	2.06	0.00	0.67	0.00	0.00	269.46	201.68	67.78	0.00	33.31	34.47	0.00	0.00
Gudipalli	G.kodihalli	103.62	0.00	0.00	29.13	0.00	9.76	9.88	0.00	0.00	54.85	0.00	54.85	0.00	52.31	2.54	0.00	0.00
Gudipalli	G.vaddahalli	129.03	0.00	36.14	0.00	5.99	0.00	6.13	0.00	0.00	80.77	69.20	11.57	0.00	6.11	5.33	0.00	0.13
Gudipalli	Kambandinne	239.34	0.00	37.64	0.00	24.75	0.00	11.63	0.00	0.00	165.32	146.21	19.11	0.00	8.09	11.02	0.00	0.00
Gudipalli	Bhimanavoddu	220.09	0.00	0.00	113.79	0.00	2.29	19.00	0.00	0.11	84.90	75.75	9.15	0.00	9.15	0.00	0.00	0.00
Gudipalli	Gudipalli	231.39	0.00	0.00	53.70	0.00	0.00	58.31	0.00	0.92	118.46	94.62	23.84	0.00	19.10	4.74	0.00	0.00
Gudipalli	Nagenahalli	144.79	0.00	0.00	57.33	0.00	0.20	14.00	0.00	0.54	72.72	57.42	15.30	0.00	11.30	4.00	0.00	0.00
Gudipalli	Bommadasanahalli	277.46	0.00	29.05	0.00	41.72	0.00	4.09	0.00	0.00	202.60	106.21	96.39	0.00	30.10	66.29	0.00	0.00
Gudipalli	Kamsanahalli	216.38	0.00	13.28	54.77	2.97	0.87	32.05	0.00	0.00	112.44	78.99	33.45	0.00	10.24	23.21	0.00	0.00
Gudipalli	Ganganahalli	83.79	0.00	0.00	34.08	0.00	0.97	0.00	0.00	0.26	48.48	43.58	4.90	0.00	4.90	0.00	0.00	0.00
Gummakal	Soorakunte	99.21	52.90	0.00	10.23	0.00	6.22	0.00	11.89	0.00	17.97	0.00	17.97	0.00	7.79	10.18	0.00	0.00
Gummakal	Nernahalli	361.48	0.00	0.00	87.29	0.00	4.71	101.62	0.00	0.93	166.93	150.74	16.19	0.00	6.19	10.00	0.00	0.00
Gummakal	Gummakal	421.95	0.00	5.69	132.95	0.00	0.00	36.00	0.00	0.04	247.27	218.64	28.63	0.00	20.03	8.60	0.00	0.00
Gummakal	Yadahalli	244.45	0.00	0.00	83.42	0.00	44.67	34.00	0.00	0.60	81.76	65.35	16.41	0.00	12.54	3.87	0.00	0.00
Gummakal	G.marandahalli	114.12	0.00	0.00	38.00	0.00	1.38	0.00	0.00	0.30	74.44	64.19	10.25	0.00	8.25	2.00	0.00	0.00
Gummakal	Kasuvuganahalli	40.03	0.00	0.00	0.00	0.00	0.00	0.00	0.00	0.00	0.00	0.00	0.00	0.00	0.00	0.00	0.00	0.00
Gummakal	Jeeyapalli	275.71	0.00	0.00	76.31	0.00	0.64	6.00	0.00	0.50	192.26	154.13	38.13	0.00	28.13	10.00	0.00	0.00
Gummakal	Pavastanahalli	49.89	0.00	0.00	7.62	0.00	0.03	1.00	0.00	0.41	40.83	36.06	4.77	0.00	4.77	0.00	0.00	0.00
Gummakal	Ramachandrapura	226.42	0.00	0.00	89.78	0.00	0.00	19.06	0.00	0.62	116.96	98.90	18.06	0.00	14.15	3.91	0.00	0.00
Gummakal	Myalapura	324.61	16.62	41.73	2.17	0.00	0.11	96.44	0.85	1.76	164.93	116.15	48.78	0.00	26.82	21.96	0.00	0.00
Gummakal	Rayalamanadinne	607.85	0.00	68.44	0.00	51.44	5.31	0.58	41.43	130.41	310.24	253.37	56.87	0.00	39.81	17.06	0.00	0.00
Gummakal	Kammasandra	205.57	0.00	27.80	0.00	0.00	4.97	36.45	0.00	40.98	95.37	74.96	20.41	0.00	10.63	9.78	0.00	0.00
Gummakal	Puli obereddihalli	328.49	0.00	81.78	0.00	45.48	5.81	15.76	0.00	0.00	179.66	123.74	55.92	0.00	27.99	27.93	0.00	0.00
Gummakal	Tuluvanatha	49.60	0.00	0.00	0.00	0.00	0.00	0.00	0.00	0.00	0.00	0.00	0.00	0.00	0.00	0.00	0.00	0.00
Gummakal	Settikal	201.39	0.00	14.66	10.20	0.00	0.00	14.48	6.11	36.47	119.47	68.84	50.63	0.00	40.47	10.16	0.00	0.00

Gummakal	K.byappalli	545.45	0.00	89.04	60.74	0.00	0.00	56.69	20.27	129.54	189.17	101.22	87.95	0.00	47.04	40.91	0.00	0.00
Gummakal	Sinigehalli	55.79	0.00	0.00	0.00	0.00	0.00	0.00	0.00	0.00	0.00	0.00	0.00	0.00	0.00	0.00	0.00	0.00
Gummakallu	Matsanahalli	65.82	0.00	6.10	4.90	0.00	0.00	5.30	4.09	18.25	27.18	15.00	12.18	0.00	4.07	8.11	0.00	0.00
Gummakallu	Mittahalli	78.41	0.00	0.00	0.00	0.00	0.00	0.00	0.00	0.00	0.00	0.00	0.00	0.00	0.00	0.00	0.00	0.00
Hanamanahalli	Bandarahalli	560.53	0.00	48.82	53.45	39.39	21.47	23.91	37.68	91.15	244.66	151.81	92.85	0.00	51.01	41.84	0.00	0.00
Hanamanahalli	Majara agrahara	20.48	0.00	1.31	0.04	0.00	0.00	0.81	0.00	1.25	17.07	8.55	8.52	0.00	2.02	6.50	0.00	0.00
Hanamanahalli	Nalluru	92.45	0.00	13.41	2.89	1.70	0.89	3.31	7.32	20.25	42.68	24.75	17.93	0.78	15.38	1.77	0.00	0.00
Hanamanahalli	Hanamanahalli	119.64	0.00	32.42	8.14	0.00	0.00	0.64	0.09	4.86	73.49	49.47	24.02	0.00	6.93	17.09	0.00	0.00
Hanamanahalli	Bettagerahalli	37.66	0.00	4.60	0.05	0.00	4.05	1.10	3.64	6.62	17.60	11.05	6.55	0.00	6.55	0.00	0.00	0.00
Hanamanahalli	Bheempura	249.60	0.00	21.88	74.46	74.49	5.31	5.26	0.00	0.00	68.20	51.90	16.30	0.00	6.13	10.17	0.00	0.00
Hanamanahalli	Meleri	334.63	0.00	46.96	12.21	0.00	7.75	11.44	13.77	16.19	226.31	172.02	54.29	0.00	35.21	19.08	0.00	0.00
Hanamanahalli	Krishnapura	161.04	0.00	15.43	3.30	51.90	6.96	1.00	0.87	29.22	52.36	40.50	11.86	0.00	6.19	5.67	0.00	0.00
Hanamanahalli	Kothamangala	131.02	0.00	14.98	5.26	0.00	25.99	8.13	0.00	4.05	72.61	24.05	48.56	0.00	44.52	4.04	0.00	0.00
Hanamanahalli	Kurubarahalli	465.26	0.00	10.23	34.09	0.00	0.48	0.93	0.00	12.14	407.39	229.55	177.84	0.00	71.29	106.55	0.00	0.00
Hanamanahalli	Ananthapur	247.23	0.00	33.65	4.08	24.77	6.14	9.44	33.66	66.87	68.62	42.96	25.66	0.00	7.77	17.89	0.00	0.00
Hebbani	Ubbandlahalli	237.84	0.00	23.13	22.35	15.40	0.00	24.32	21.08	24.28	107.28	66.78	40.50	0.00	14.20	26.30	0.00	0.00
Hebbani	S.ananthapura	148.09	0.00	10.19	10.93	7.31	8.54	27.54	18.23	29.56	35.79	21.91	13.88	0.00	4.96	8.92	0.00	0.00
Hebbani	Punyahalli	175.94	0.00	20.35	20.68	0.00	0.00	18.27	25.13	40.51	51.00	23.49	27.51	0.00	14.16	13.35	0.00	0.00
Hebbani	Thammireddihalli	142.23	0.00	0.00	0.00	0.00	0.00	0.00	0.00	0.00	0.00	0.00	0.00	0.00	0.00	0.00	0.00	0.00
Hebbani	Bangavadi	135.15	0.00	28.91	20.27	0.00	0.00	6.11	12.18	20.24	47.44	31.21	16.23	0.00	10.14	6.09	0.00	0.00
Hebbani	Hebbani	237.43	0.00	34.48	44.52	0.00	0.00	21.75	26.75	29.18	80.75	28.38	52.37	0.00	16.23	36.14	0.00	0.00
Hebbani	H.byappalli	143.26	0.00	23.75	10.00	0.00	0.00	8.10	2.10	24.11	75.20	55.20	20.00	0.00	8.00	12.00	0.00	0.00
Hebbani	M.gollahalli	413.19	32.00	111.23	28.00	0.00	0.00	21.20	18.00	28.80	173.96	121.96	52.00	0.00	28.00	24.00	0.00	0.00
Hebbani	H.kodihalli	268.25	40.47	34.28	12.14	0.00	0.00	18.21	20.23	28.33	114.59	41.75	72.84	0.00	32.37	40.47	0.00	0.00
Hebbani	Sunnapakunte	201.97	37.23	61.02	24.34	0.00	0.00	8.98	9.88	15.85	44.67	0.00	44.67	0.00	21.93	22.74	0.00	0.00
Kappalamadugu	Darenahalli	39.59	0.00	12.42	2.06	0.00	0.00	2.95	4.09	8.33	9.74	7.72	2.02	0.00	2.02	0.00	0.00	0.00
Kappalamadugu	Anehalli	171.19	0.00	11.22	10.97	13.01	10.49	8.96	12.59	23.53	80.42	56.87	23.55	0.00	13.38	10.17	0.00	0.00
Kappalamadugu	Hosahalli	68.07	0.00	6.05	6.11	0.00	0.00	7.32	4.05	8.09	36.45	24.31	12.14	6.07	6.07	0.00	0.00	0.00
Kappalamadugu	Kappalamadugu	532.98	0.00	64.00	29.02	0.00	0.00	20.27	12.14	52.61	354.94	273.60	81.34	0.00	32.78	48.56	0.00	0.00

Kappalamadugu	Kenchanahalli	81.21	0.00	6.30	8.09	0.00	0.00	7.32	16.19	12.14	31.17	23.08	8.09	0.00	5.26	2.83	0.00	0.00
Kappalamadugu	Srirangapura	158.90	0.00	22.28	22.34	0.00	0.00	15.83	34.46	16.19	47.80	15.38	32.42	0.00	16.23	16.19	0.00	0.00
Kappalamadugu	N.vaddahalli	120.61	0.00	14.66	18.26	0.00	0.00	11.54	8.55	19.02	48.58	20.25	28.33	0.00	16.19	12.14	0.00	0.00
Kappalamadugu	Chikkapadmaghatta	151.21	0.00	12.21	12.20	0.00	0.00	10.10	9.00	20.10	87.60	62.60	25.00	0.00	16.00	9.00	0.00	0.00
Kappalamadugu	Padmaghatta	77.73	0.00	7.50	6.17	0.00	0.00	8.13	5.26	8.13	42.54	32.43	10.11	0.00	6.47	3.64	0.00	0.00
Kappalamadugu	Seegehalli	70.47	0.00	0.00	0.00	0.00	0.00	0.00	0.00	0.00	0.00	0.00	0.00	0.00	0.00	0.00	0.00	0.00
Kurudamale	Duggasandra	410.92	0.00	26.69	39.29	0.00	0.00	76.89	0.00	60.70	207.35	166.07	41.28	0.00	17.00	24.28	0.00	0.00
Kurudamale	Tavarekere	87.95	0.00	9.74	10.12	0.00	0.00	12.50	8.09	12.14	35.36	27.26	8.10	4.05	4.05	0.00	0.00	0.00
Kurudamale	Madaghatta	115.18	0.00	21.89	4.05	0.00	0.00	1.87	4.05	32.37	50.95	42.85	8.10	0.00	4.05	4.05	0.00	0.00
Kurudamale	Kurudamale	96.62	0.00	17.31	22.37	0.00	0.00	4.09	8.13	6.13	38.59	26.45	12.14	0.00	6.07	6.07	0.00	0.00
Kurudamale	Jangama kannasandra	117.55	0.00	18.53	12.22	0.00	0.00	14.20	8.13	8.13	56.34	40.15	16.19	10.12	6.07	0.00	0.00	0.00
Kurudamale	Kusandra	108.87	0.00	16.27	14.20	0.00	0.00	11.28	12.19	14.20	40.73	32.59	8.14	0.00	4.09	4.05	0.00	0.00
Kurudamale	Bhumanahalli	127.11	0.00	24.77	8.09	0.00	0.00	5.46	9.75	24.28	54.76	28.46	26.30	0.00	14.16	12.14	0.00	0.00
Kurudamale	Chalumanayakanahalli	169.82	0.00	19.51	34.44	0.00	0.00	25.13	12.14	8.11	70.49	48.60	21.89	9.75	12.14	0.00	0.00	0.00
Kurudamale	Siddaghatta	107.88	0.00	0.00	0.00	0.00	0.00	0.00	0.00	0.00	0.00	0.00	0.00	0.00	0.00	0.00	0.00	0.00
Kurudamale	Lingapura	230.63	0.00	44.14	14.20	0.00	0.00	20.71	18.27	26.35	106.96	44.24	62.72	0.00	40.06	22.66	0.00	0.00
Kurudamale	Kadripura	349.75	0.00	33.67	10.24	8.17	24.40	15.69	32.50	52.69	172.39	108.05	64.34	0.00	44.11	20.23	0.00	0.00
Kurudamale	Vittalapura	533.77	0.00	40.20	30.14	41.14	66.68	22.14	30.10	64.00	239.37	167.07	72.30	0.00	60.10	12.20	0.00	0.00
Mallanayakanahalli	Vajranagenahalli	209.93	0.00	15.27	12.26	18.20	25.10	8.10	12.10	15.94	102.96	74.54	28.42	0.00	21.10	7.32	0.00	0.00
Mallanayakanahalli	Krishnapura	166.03	0.00	10.22	8.15	12.42	19.13	10.58	12.22	20.34	72.97	48.66	24.31	0.00	18.24	6.07	0.00	0.00
Mallanayakanahalli	Bevanatha	546.96	77.39	46.95	0.00	223.90	0.00	5.02	16.20	36.06	141.44	117.44	24.00	0.00	8.17	15.83	0.00	0.00
Mallanayakanahalli	Batuvarahalli	200.53	0.00	28.37	9.75	0.00	0.00	2.12	8.13	28.04	124.12	106.56	17.56	0.00	9.79	7.77	0.00	0.00
Mallanayakanahalli	Thimmapura	58.32	0.00	14.29	0.00	0.00	0.00	3.12	0.00	4.09	36.82	26.66	10.16	0.00	5.69	4.47	0.00	0.00
Mallanayakanahalli	D.kurubarahalli	203.33	0.00	28.43	0.00	0.00	4.09	0.59	30.00	28.33	111.89	85.86	26.03	0.00	9.79	16.24	0.00	0.00
Mallanayakanahalli	Jagrahara	50.55	0.00	0.00	0.00	0.00	0.00	0.00	0.00	0.00	0.00	0.00	0.00	0.00	0.00	0.00	0.00	0.00
Mallanayakanahalli	Dommasandra	338.91	0.00	64.77	53.84	56.70	0.00	0.36	0.00	40.55	122.69	96.72	25.97	0.00	18.24	7.73	0.00	0.00
Mallanayakanahalli	Belaganehalli	492.04	0.00	89.93	0.00	82.57	40.56	0.70	0.00	48.20	230.08	144.95	85.13	0.00	25.95	59.18	0.00	0.00
Mallanayakanahalli	Mopurahalli	141.66	0.00	7.01	11.05	40.49	0.00	0.00	0.00	40.20	42.91	40.47	2.44	0.00	2.44	0.00	0.00	0.00
Mallanayakanahalli	Mallanayakanahalli	365.35	0.00	86.31	32.01	19.83	3.64	0.40	0.00	92.73	130.43	82.98	47.45	0.00	18.66	28.79	0.00	0.00



**District Irrigation Plan**

**PMKSY**

Mallanayakanahalli	Puttenahalli	182.09	0.00	26.32	4.05	34.51	0.00	0.47	0.00	40.48	76.26	55.05	21.21	0.00	4.94	16.27	0.00	0.00
Mothakapalli	Sunnangur	186.11	0.00	29.16	0.00	0.00	0.00	2.60	23.05	20.00	111.30	81.45	29.85	0.00	18.01	11.84	0.00	0.00
Mothakapalli	Jowgupalli	127.77	0.00	20.87	0.00	0.00	0.00	1.48	0.00	10.00	95.42	57.89	37.53	0.00	10.53	27.00	0.00	0.00
Mothakapalli	Chamanayakanahalli	72.31	0.00	0.00	0.00	0.00	0.00	0.00	0.00	0.00	0.00	0.00	0.00	0.00	0.00	0.00	0.00	0.00
Mothakapalli	Madivala	203.48	0.00	16.28	3.50	0.00	0.00	10.50	0.00	74.45	98.75	65.75	33.00	0.00	26.80	6.20	0.00	0.00
Mothakapalli	Tayalur amanikere	442.38	0.00	32.38	10.55	19.45	33.62	57.32	71.26	76.56	141.24	78.45	62.79	0.00	62.79	0.00	0.00	0.00
Mothakapalli	Meltayalur	152.32	0.00	13.39	6.51	4.47	11.36	18.45	21.07	30.03	47.04	20.65	26.39	0.00	13.44	12.95	0.00	0.00
Mothakapalli	Mothakapalli	136.04	0.00	20.27	6.49	8.92	3.25	9.61	13.78	28.81	44.91	21.36	23.55	0.00	23.55	0.00	0.00	0.00
Mothakapalli	Achampalli	339.82	0.00	80.95	11.34	8.51	10.13	18.62	23.09	72.92	114.26	64.81	49.45	0.00	30.36	19.09	0.00	0.00
Mothakapalli	Jangamahosahalli	322.10	0.00	33.61	17.41	12.97	10.14	33.61	40.12	51.90	122.34	74.53	47.81	0.00	47.81	0.00	0.00	0.00
Mothakapalli	Mindahalli	630.02	0.00	33.62	8.93	252.96	6.50	27.62	32.05	36.53	231.81	201.81	30.00	0.00	30.00	0.00	0.00	0.00
Mothakapalli	Korevenuru	331.82	0.00	27.54	22.27	18.64	12.57	27.67	37.32	60.80	125.01	49.62	75.39	0.00	48.60	26.79	0.00	0.00
Mothakapalli	Kondihalli	372.56	0.00	52.62	5.01	0.00	19.58	47.89	0.00	44.56	202.90	34.03	168.87	0.00	124.64	44.23	0.00	0.00
Mothakapalli	Somarasahalli	235.45	0.00	27.66	0.00	0.00	12.82	17.09	31.65	34.42	111.81	18.17	93.64	0.00	61.17	32.47	0.00	0.00
Mothakapalli	Madderi	192.66	0.00	4.05	0.85	9.71	0.00	23.96	0.00	40.61	113.48	40.47	73.01	0.00	40.53	28.33	0.00	4.15
Mothakapalli	Kuppampalva	679.10	0.00	65.93	40.47	0.00	0.00	297.04	0.00	26.31	249.35	161.87	87.48	0.00	43.77	43.71	0.00	0.00
Mudigere	Mallekuppa	46.57	0.00	2.88	1.29	0.00	1.79	3.78	0.00	1.76	35.07	10.79	24.28	0.00	16.19	8.09	0.00	0.00
Mudigere	Venkatapura	182.04	0.00	4.31	2.75	0.00	0.00	18.00	42.26	20.00	94.72	46.52	48.20	0.00	28.20	20.00	0.00	0.00
Mudigere	Mudigere	219.77	0.00	45.06	13.78	5.73	0.00	0.50	0.00	37.25	117.45	70.83	46.62	0.00	18.25	28.37	0.00	0.00
Mudigere	N.chamakalahalli	60.71	0.00	0.00	0.00	0.00	0.00	0.00	0.00	0.00	0.00	0.00	0.00	0.00	0.00	0.00	0.00	0.00
Mudigere	Gonikuppa	69.61	0.00	18.72	0.00	0.00	0.00	0.22	3.24	17.10	30.33	22.75	7.58	0.00	7.58	0.00	0.00	0.00
Mudigere	Kakkaladoddi	91.26	0.00	20.23	4.13	0.00	0.00	8.84	3.64	6.58	47.84	17.02	30.82	0.00	10.95	19.87	0.00	0.00
Mudigere	N.chowdenahalli	414.85	0.00	95.13	0.00	31.98	8.09	0.52	0.00	76.97	202.16	165.54	36.62	0.00	11.04	25.58	0.00	0.00
Mudigere	Seegehalli	332.99	89.52	60.85	16.19	12.14	4.05	7.01	6.10	61.55	75.58	53.58	22.00	0.00	15.48	6.52	0.00	0.00
Mudigere	Seegehohalli	113.28	0.00	0.00	0.00	0.00	0.00	0.00	0.00	0.00	0.00	0.00	0.00	0.00	0.00	0.00	0.00	0.00
Mudigere	Chikkagollahalli	320.88	0.00	72.12	0.00	56.77	0.00	1.10	23.11	53.07	114.71	97.63	17.08	0.00	8.53	8.55	0.00	0.00
Mudigere	Doddagollahalli	180.17	55.99	7.88	6.92	31.20	0.00	14.16	0.00	40.47	23.55	16.19	7.36	0.00	3.31	4.05	0.00	0.00
Mudigere	Chokkapalli	119.81	0.00	24.12	0.22	7.38	0.00	10.00	0.00	12.00	66.09	25.76	40.33	0.00	20.00	20.33	0.00	0.00
Mudigere	Kagginahalli	66.39	0.00	0.00	0.00	0.00	0.00	1.03	0.00	0.00	65.36	15.96	49.40	0.00	25.15	24.25	0.00	0.00

## District Irrigation Plan

## PMKSY

Mudigere	Jallapalli	124.30	0.00	28.00	0.00	0.00	0.00	8.30	15.00	13.00	60.00	38.00	22.00	0.00	6.55	15.45	0.00	0.00
Mudigere	Chinnabalepalli	282.42	0.00	20.14	80.14	0.00	0.00	3.28	0.00	28.00	150.86	96.61	54.25	0.00	38.81	15.44	0.00	0.00
Mudigere	T.kurubarahalli	28.51	0.00	2.89	0.00	0.00	0.78	0.00	0.00	2.24	22.60	6.86	15.74	0.00	11.50	4.24	0.00	0.00
Mudigere	Thippadoddi	33.56	0.00	0.00	0.00	0.00	0.00	0.00	0.00	0.00	0.00	0.00	0.00	0.00	0.00	0.00	0.00	0.00
Mudigere	Ugani	345.60	0.00	0.00	21.53	29.21	3.29	50.67	0.00	0.00	240.90	136.44	104.46	0.00	63.99	40.47	0.00	0.00
Mudigere	Patrahalli	114.72	0.00	17.07	0.00	0.00	0.00	40.11	0.00	20.23	37.31	25.43	11.88	0.00	11.88	0.00	0.00	0.00
Mudiyanur	Nichanakunte	73.45	0.00	6.28	20.72	2.95	0.00	0.00	0.00	4.52	38.98	18.75	20.23	0.00	8.09	12.14	0.00	0.00
Mudiyanur	J.vommasandra	167.87	0.00	17.40	2.84	0.00	0.00	18.91	0.00	12.14	116.58	40.48	76.10	0.00	15.40	60.70	0.00	0.00
Mudiyanur	Gujanahalli	302.29	0.00	25.20	61.59	5.28	3.70	22.12	32.38	39.38	112.64	97.50	15.14	0.00	5.29	9.85	0.00	0.00
Mudiyanur	Chakethimmanadinne	978.76	0.00	96.34	2.50	1.18	159.10	202.40	0.22	40.47	476.55	379.40	97.15	0.00	57.81	39.34	0.00	0.00
Mudiyanur	Chikkanadinne	370.41	0.00	21.63	0.71	2.49	0.00	56.90	0.00	27.23	261.45	185.77	75.68	0.00	60.94	14.74	0.00	0.00
Mudiyanur	Gujamarandahalli	498.47	0.00	68.44	12.20	16.27	16.00	8.11	48.98	68.11	260.36	158.26	102.10	0.00	80.94	21.16	0.00	0.00
Mudiyanur	Arahalli	946.89	0.00	218.15	48.21	14.18	23.12	35.34	47.86	191.49	368.54	127.50	241.04	0.00	149.03	92.01	0.00	0.00
Mudiyanur	Kuthandahalli	235.94	0.00	33.33	6.90	3.67	4.46	18.26	23.12	37.65	108.55	63.14	45.41	0.00	26.71	18.70	0.00	0.00
Mudiyanur	Bestarahalli	257.12	0.00	19.08	13.81	4.86	17.10	10.53	19.44	29.25	143.05	73.67	69.38	0.00	51.44	17.94	0.00	0.00
Mudiyanur	Mudiyanur	283.35	40.47	6.11	3.23	8.19	10.18	24.34	12.95	44.52	133.36	81.78	51.58	0.00	36.57	15.01	0.00	0.00
Mudiyanur	Kondihalli	116.87	0.00	2.47	3.72	8.15	24.23	10.60	11.83	14.26	41.61	27.38	14.23	0.00	12.16	2.07	0.00	0.00
Mudiyanur	Rachabandahalli	333.30	0.00	32.47	3.32	11.45	33.06	15.11	24.40	43.72	169.77	141.24	28.53	0.00	26.45	2.08	0.00	0.00
Mustur	M.chamakalahalli	124.05	0.00	18.29	8.21	13.48	3.00	8.00	7.00	5.00	61.07	42.78	18.29	0.00	14.22	4.07	0.00	0.00
Mustur	Mustoor	83.36	0.00	10.19	8.61	3.65	13.04	3.25	8.14	10.55	25.93	13.78	12.15	0.00	12.15	0.00	0.00	0.00
Mustur	Nagavara	81.24	0.00	6.10	2.04	6.49	3.67	4.47	7.32	12.17	38.98	22.73	16.25	0.00	5.32	10.93	0.00	0.00
Mustur	Byatanur	112.02	0.00	5.68	9.32	14.60	12.02	13.00	6.10	12.79	38.51	23.12	15.39	0.00	15.39	0.00	0.00	0.00
Nangali	Kerasamangala	83.32	0.00	9.13	14.57	5.67	6.91	6.49	7.70	8.12	24.73	14.18	10.55	0.00	10.55	0.00	0.00	0.00
Nangali	Nangali	111.02	0.00	10.22	3.34	3.71	6.22	8.17	6.07	24.38	48.91	34.44	14.47	0.00	12.20	2.27	0.00	0.00
Nangali	Halekoppa	105.37	0.00	10.14	6.88	3.74	3.72	6.88	8.09	20.25	45.67	35.73	9.94	0.00	8.54	1.40	0.00	0.00
Oorakuntemittur	Batlabavanahalli	105.83	0.00	8.99	2.10	2.48	4.05	8.22	13.41	22.70	43.88	27.94	15.94	0.00	14.22	1.72	0.00	0.00
Oorakuntemittur	Chiyandahalli	144.04	0.00	0.00	0.00	0.00	0.00	0.00	0.00	0.00	0.00	0.00	0.00	0.00	0.00	0.00	0.00	0.00
Oorakuntemittur	Pichaguntlahalli	232.70	0.00	13.77	17.00	14.58	10.55	31.70	15.39	16.21	113.50	92.44	21.06	0.00	16.20	4.86	0.00	0.00
Oorakuntemittur	Jeenaganahalli	107.91	0.00	10.00	9.00	7.00	6.00	10.00	11.00	22.77	32.14	12.08	20.06	0.00	20.06	0.00	0.00	0.00

Oorakuntemittur	Minajenhalli	136.48	0.00	4.89	10.93	7.30	45.25	8.93	7.73	12.17	39.28	23.08	16.20	0.00	16.20	0.00	0.00	0.00
Oorakuntemittur	Marakalagatta	129.38	0.00	13.00	23.89	8.11	16.20	12.14	8.11	6.08	41.85	26.06	15.79	0.00	15.79	0.00	0.00	0.00
Oorakuntemittur	Ramenallur	231.30	0.00	23.00	15.01	14.00	15.00	0.00	24.34	36.08	103.87	84.03	19.84	0.00	19.84	0.00	0.00	0.00
Oorakuntemittur	Oorakuntemittur	140.52	0.00	12.17	12.56	2.03	3.26	18.24	18.26	20.31	53.69	35.06	18.63	0.00	12.15	6.48	0.00	0.00
Oorakuntemittur	Chitheri	141.16	0.00	6.48	0.00	17.46	0.55	10.00	10.00	4.12	92.55	69.31	23.24	0.00	7.01	16.23	0.00	0.00
Oorakuntemittur	Bandahalli	235.77	0.48	6.15	5.00	27.60	0.00	6.19	4.93	24.43	160.99	129.98	31.01	1.32	21.17	8.52	0.00	0.00
Oorakuntemittur	Nagasandra	238.40	0.00	5.00	91.14	36.91	4.08	32.46	8.98	6.97	52.86	41.00	11.86	0.00	8.56	3.30	0.00	0.00
Oorakuntemittur	Veerasetthalli	286.53	0.00	46.67	32.46	0.13	0.00	8.31	10.16	0.00	188.80	167.24	21.56	0.00	12.21	9.35	0.00	0.00
Pichaguntalahalli	Jangalahalli	325.65	0.00	9.04	4.09	41.40	6.07	174.46	4.13	14.24	72.22	50.17	22.05	6.15	0.00	9.34	0.00	6.56
Pichaguntalahalli	Narasipurdinne	174.33	0.00	11.32	10.20	13.81	2.90	12.20	0.07	5.41	118.42	99.28	19.14	0.00	0.00	13.39	5.75	0.00
Pichaguntalahalli	Doddabandahalli	226.26	0.00	22.21	1.77	13.51	1.25	10.24	12.14	17.12	148.02	128.35	19.67	0.00	6.16	13.51	0.00	0.00
Pichaguntalahalli	Chamareddihalli	219.18	0.00	0.08	21.47	0.00	0.00	0.00	0.00	0.00	197.63	141.27	56.36	0.00	49.83	6.53	0.00	0.00
Pichaguntalahalli	Kasavireddihalli	152.57	0.00	0.00	0.00	0.00	0.00	0.00	0.00	0.00	0.00	0.00	0.00	0.00	0.00	0.00	0.00	0.00
Pichaguntalahalli	Challapally	108.18	0.00	0.32	12.99	0.00	0.00	0.00	0.00	0.00	94.87	66.91	27.96	0.00	14.97	12.99	0.00	0.00
Pichaguntalahalli	Doddathammanahalli	210.21	0.00	0.29	16.75	0.00	0.00	0.00	0.00	0.00	193.17	142.52	50.65	0.00	46.60	4.05	0.00	0.00
Pichaguntalahalli	Chapurahalli	70.59	0.00	4.90	0.00	5.29	2.06	1.53	0.00	0.00	56.81	40.10	16.71	0.00	8.18	5.29	0.00	3.24
Pichaguntalahalli	Yarraginnenahalli	177.24	0.15	13.77	8.92	24.43	2.06	10.20	12.22	3.32	102.17	78.50	23.67	0.00	14.27	9.40	0.00	0.00
Pichaguntalahalli	Lakkisettyhalli	13.89	0.00	0.83	0.00	0.92	0.00	2.52	0.00	0.00	9.62	5.79	3.83	0.00	0.00	2.91	0.00	0.92
Pichaguntalahalli	Pichaguntalahalli	112.57	0.00	0.00	0.00	0.00	0.00	0.00	0.00	0.00	0.00	0.00	0.00	0.00	0.00	0.00	0.00	0.00
Pichaguntalahalli	G.voddihalli	190.35	0.00	0.58	48.60	29.22	0.02	32.42	15.38	0.00	64.13	53.41	10.72	0.00	0.00	6.58	0.00	4.14
Pichaguntalahalli	P.gangapura	148.01	0.10	13.38	4.19	3.69	0.00	58.80	0.00	0.00	67.85	51.93	15.92	1.15	8.22	6.55	0.00	0.00
Pichaguntalahalli	Doddaguttahalli	173.96	1.25	18.21	0.00	0.00	0.00	10.87	0.00	0.00	143.63	127.16	16.47	0.00	9.04	7.43	0.00	0.00
Pichaguntalahalli	Nagamangala	234.90	1.36	16.20	0.00	0.00	0.00	84.24	0.00	0.00	133.10	113.36	19.74	0.64	0.00	8.55	10.55	0.00
Pichaguntalahalli	Chokkadoddi	130.39	0.00	0.00	3.38	89.17	0.00	0.00	12.14	0.00	25.70	17.94	7.76	0.00	4.12	0.00	3.64	0.00
Pichaguntalahalli	Kothuru	25.72	0.00	1.32	0.42	0.00	0.20	0.00	6.57	0.00	17.21	3.39	13.82	0.00	0.00	13.82	0.00	0.00
Pichaguntalahalli	Jeenankunte	148.69	1.32	6.00	0.00	0.00	0.00	0.00	0.00	40.00	101.37	91.00	10.37	0.00	6.63	3.74	0.00	0.00
Pichaguntalahalli	Chikkaguttahalli	31.84	0.00	2.06	0.00	0.00	0.00	1.73	0.00	0.00	28.05	28.05	0.00	0.00	0.00	0.00	0.00	0.00
Rajendrahalli	Kanagaladinne	111.68	0.02	0.81	0.00	20.01	0.00	0.00	0.00	56.68	34.16	31.62	2.54	0.00	0.81	1.73	0.00	0.00
Rajendrahalli	Byadarahalli	52.65	0.00	0.00	0.00	0.00	0.00	0.00	0.00	0.00	0.00	0.00	0.00	0.00	0.00	0.00	0.00	0.00

Rajendrahalli	Rajendrahalli	316.70	0.00	0.35	7.34	0.00	0.00	0.00	0.00	0.00	309.01	209.35	99.66	0.00	88.26	11.40	0.00	0.00
Rajendrahalli	Chandamamanahalli	153.89	0.00	0.00	4.08	0.00	0.00	0.28	0.00	0.00	149.53	135.59	13.94	0.00	9.03	4.91	0.00	0.00
Rajendrahalli	Doddathihalli	433.77	0.00	0.01	14.32	0.00	0.00	0.00	0.00	0.00	419.44	317.76	101.68	0.00	87.45	14.23	0.00	0.00
Rajendrahalli	Cheekurgundlahalli	148.56	0.00	0.00	3.38	89.15	0.00	14.97	12.14	0.00	28.92	21.16	7.76	0.00	4.12	0.00	0.00	3.64
Rajendrahalli	Naganahalli	233.45	0.00	54.40	121.41	0.10	6.98	10.52	16.19	0.00	23.85	12.17	11.68	0.00	4.95	6.63	0.00	0.10
Rajendrahalli	Kirumani	224.96	0.00	0.00	17.00	94.72	1.68	0.00	18.24	0.04	93.28	79.77	13.51	0.00	0.00	10.27	3.24	0.00
Rajendrahalli	C.hosahalli	139.46	0.00	2.94	40.56	5.75	9.77	4.05	3.24	8.98	64.17	50.58	13.59	0.00	4.99	8.60	0.00	0.00
Rajendrahalli	Kotrahalli	140.56	0.00	19.12	0.00	0.00	0.00	8.62	61.11	0.00	51.71	33.72	17.99	0.00	16.22	1.77	0.00	0.00
Rajendrahalli	Cheekur	317.16	0.00	7.77	66.85	26.79	1.29	29.73	8.09	4.05	172.59	146.91	25.68	0.00	5.78	9.31	0.00	10.59
Rajendrahalli	Dasarahalli	218.47	0.00	30.44	0.00	6.55	0.00	73.65	3.33	0.00	104.50	84.90	19.60	0.00	15.90	3.70	0.00	0.00
Sonnnavadi	Sangondahalli	324.43	0.07	27.21	0.00	0.00	2.96	1.10	186.28	0.00	106.81	79.04	27.77	0.00	19.55	8.22	0.00	0.00
Sonnnavadi	Kadukachanahalli	188.44	0.00	13.50	51.84	6.15	2.36	14.29	6.89	1.70	91.71	74.58	17.13	0.00	11.38	5.75	0.00	0.00
Sonnnavadi	Keelagani	40.63	0.00	1.08	6.20	1.62	0.00	5.76	1.37	0.00	24.60	13.03	11.57	0.00	5.81	5.76	0.00	0.00
Sonnnavadi	Chikkabandahalli	204.43	0.00	1.62	66.90	14.96	0.06	0.00	2.43	0.00	118.46	101.85	16.61	0.00	14.99	0.00	1.62	0.00
Sonnnavadi	Thurakarahalli	165.25	0.00	3.34	40.53	8.56	18.29	3.32	4.13	6.15	80.93	70.48	10.45	4.12	2.14	4.19	0.00	0.00
Sonnnavadi	Sonnnavadi	126.53	0.00	9.94	57.19	2.56	0.22	2.91	4.13	3.79	45.79	35.20	10.59	0.00	6.54	0.00	4.05	0.00
Sonnnavadi	Kavathanahalli	200.00	0.00	1.02	60.78	1.33	10.12	24.36	29.99	20.30	52.10	48.71	3.39	0.00	0.00	3.39	0.00	0.00
Sonnnavadi	Khadripura	79.04	0.00	4.65	6.11	0.00	0.00	12.15	10.16	20.27	25.70	15.54	10.16	0.00	6.09	4.07	0.00	0.00
Sonnnavadi	Manchiganahalli	82.69	0.00	6.52	7.57	0.01	0.00	7.15	10.16	8.09	43.19	31.01	12.18	0.00	4.07	8.11	0.00	0.00
Sonnnavadi	Gumlapura	80.07	0.00	4.90	6.11	0.00	1.63	8.17	6.11	11.82	41.33	28.74	12.59	0.00	6.09	6.50	0.00	0.00
Tayalur	Badenahalli	120.68	0.00	7.35	10.16	0.00	0.00	4.07	12.18	34.44	52.48	32.50	19.98	0.51	12.14	7.33	0.00	0.00
Tayalur	Tirumanahalli	124.95	0.00	0.00	0.00	0.00	0.00	0.00	0.00	0.00	0.00	0.00	0.00	0.00	0.00	0.00	0.00	0.00
Tayalur	Kothapalli	41.75	0.00	6.48	4.05	0.00	0.00	1.79	3.26	8.91	17.26	11.13	6.13	0.00	4.08	2.05	0.00	0.00
Tayalur	Dasepalli	33.67	0.00	0.00	0.00	0.00	0.00	0.00	0.00	0.00	0.00	0.00	0.00	0.00	0.00	0.00	0.00	0.00
Tayalur	Agara	67.24	0.00	0.00	0.00	0.00	0.00	0.00	0.00	0.00	0.00	0.00	0.00	0.00	0.00	0.00	0.00	0.00
Tayalur	Tayalur	137.69	0.00	4.09	28.37	0.00	0.00	7.88	18.26	32.40	46.69	30.46	16.23	0.00	8.12	8.11	0.00	0.00
Thimmaravathanahalli	Kothuru	12.38	0.00	0.00	0.00	0.00	0.00	0.00	0.00	0.00	0.00	0.00	0.00	0.00	0.00	0.00	0.00	0.00
Thimmaravathanahalli	Puli papenahalli	158.72	0.00	6.15	20.68	0.00	0.00	5.56	24.35	32.42	69.56	41.18	28.38	0.00	16.20	12.18	0.00	0.00
Thimmaravathanahalli	Kapabikkanahalli	101.55	0.00	8.94	10.19	0.00	0.00	8.95	12.18	24.32	36.97	26.33	10.64	0.00	2.47	8.17	0.00	0.00

Thimmaravuthanahalli	Bovibikkanahalli	138.03	0.00	9.01	15.42	0.00	0.00	17.53	8.14	24.28	63.65	34.85	28.80	0.00	16.21	12.59	0.00	0.00
Thimmaravuthanahalli	Appikondenahalli	306.19	0.00	20.26	34.46	0.00	12.77	4.09	10.16	80.98	143.47	72.53	70.94	0.00	30.41	40.53	0.00	0.00
Thimmaravuthanahalli	Chukkanahalli	230.02	0.00	22.30	27.16	0.00	0.00	14.20	18.66	30.16	117.54	73.25	44.29	0.00	24.33	19.96	0.00	0.00
Thimmaravuthanahalli	Ethurahalli	115.85	0.00	0.00	0.00	0.00	0.00	0.00	0.00	0.00	0.00	0.00	0.00	0.00	0.00	0.00	0.00	0.00
Thimmaravuthanahalli	Thimmaravathanahalli	102.64	0.00	0.00	0.00	1.32	0.00	2.18	0.35	0.31	98.48	93.33	5.15	0.00	5.15	0.00	0.00	0.00
Thimmaravuthanahalli	Charakurahalli	92.87	0.00	12.18	8.54	0.00	0.00	4.54	4.06	18.25	45.30	29.07	16.23	0.00	8.12	8.11	0.00	0.00
Thimmaravuthanahalli	Kogileri	628.84	0.00	68.80	0.00	288.16	12.14	24.51	16.19	0.00	219.04	211.29	7.75	0.00	0.00	7.75	0.00	0.00
Thimmaravuthanahalli	Sivanapura	60.81	0.00	0.00	0.00	0.00	0.00	0.00	0.00	0.00	0.00	0.00	0.00	0.00	0.00	0.00	0.00	0.00
Thimmaravuthanahalli	Vaddaguttahalli	140.87	0.00	0.00	21.04	10.54	0.00	6.36	0.00	0.00	102.93	97.26	5.67	0.00	5.67	0.00	0.00	0.00
Thimmaravuthanahalli	Appenahalli	139.50	0.00	0.00	0.00	20.23	9.36	8.09	0.00	0.00	101.82	92.32	9.50	0.00	9.31	0.19	0.00	0.00
Thimmaravuthanahalli	Hosahalli	112.76	0.00	0.00	6.07	12.95	0.00	6.47	0.00	0.00	87.27	75.69	11.58	3.39	2.02	6.17	0.00	0.00
Thimmaravuthanahalli	Karavireddihalli	24.20	0.00	0.00	0.00	1.35	0.82	0.00	0.00	0.00	22.03	4.16	17.87	0.00	6.13	11.74	0.00	0.00
Thimmaravuthanahalli	V.kurubarahalli	190.68	0.00	0.52	42.19	0.42	0.42	5.73	0.00	0.00	141.40	132.45	8.95	0.00	8.95	0.00	0.00	0.00
Thimmaravuthanahalli	Kuppandahalli	69.84	0.00	0.00	0.00	0.00	0.00	0.00	0.00	0.00	0.00	0.00	0.00	0.00	0.00	0.00	0.00	0.00
Thimmaravuthanahalli	Vegamadagu	62.23	0.00	0.00	6.20	0.00	0.00	3.62	0.00	0.00	52.41	7.44	44.97	0.00	4.05	40.92	0.00	0.00
Thimmaravuthanahalli	Sanyasipalli	282.78	0.00	0.00	0.00	0.00	0.00	0.00	0.00	0.00	0.00	0.00	0.00	0.00	0.00	0.00	0.00	0.00
Uttanur	Kenchanahalli	209.54	0.00	0.00	0.00	9.46	6.07	10.12	10.12	2.02	171.75	19.10	152.65	0.00	19.10	133.55	0.00	0.00
Uttanur	Uthanur	49.98	0.00	6.17	4.90	0.00	0.00	2.06	8.17	4.07	24.61	15.78	8.83	0.63	4.09	4.11	0.00	0.00
Uttanur	Sivanarahalli	174.21	0.00	0.00	0.00	51.44	2.02	7.80	2.02	0.00	110.93	24.17	86.76	0.00	26.46	60.30	0.00	0.00
Uttanur	V.nagireddihalli	193.39	0.00	0.00	4.05	21.56	8.09	0.00	0.00	0.00	159.69	139.65	20.04	0.46	6.09	13.49	0.00	0.00
Uttanur	Pombarahalli	242.05	0.00	0.00	0.00	66.42	5.00	10.62	2.02	0.00	157.99	19.11	138.88	0.00	10.19	128.69	0.00	0.00
Uttanur	Nallandahalli	117.85	0.00	0.00	0.00	1.35	30.88	0.00	0.00	4.05	81.57	4.94	76.63	0.00	36.16	36.42	4.05	0.00
Uttanur	Alaganahalli	106.40	0.00	0.28	0.00	30.35	4.05	2.02	4.05	0.00	65.65	10.55	55.10	0.00	4.08	51.02	0.00	0.00
Uttanur	Vaniganahalli	254.54	0.00	0.00	0.00	6.00	31.11	8.29	0.00	0.00	209.14	27.10	182.04	0.00	82.04	100.00	0.00	0.00
Uttanur	K.g.lakshmisagara	314.34	0.00	0.00	8.09	40.59	14.20	28.33	8.09	0.00	215.04	43.77	171.27	0.00	60.79	101.17	9.31	0.00
Uttanur	Yanadigollahalli	120.81	0.00	0.00	12.95	40.47	4.05	4.05	0.00	0.00	59.29	55.47	3.82	0.00	3.69	0.13	0.00	0.00
Uttanur	Doddagurki	315.69	0.00	0.27	20.23	101.22	0.00	78.91	20.23	0.00	94.83	88.74	6.09	0.00	4.05	2.04	0.00	0.00
Uttanur	Kattigenahalli	149.00	0.00	0.00	4.05	48.67	23.88	4.30	0.00	0.00	68.10	64.01	4.09	0.00	4.09	0.00	0.00	0.00
Uttanur	Banahalli	136.61	0.00	0.00	12.14	43.85	18.21	14.79	0.00	0.00	47.62	41.81	5.81	0.00	5.37	0.44	0.00	0.00

<b>Demographic details of Srinivasapura of Kolar district</b>											
Gram panchayat name	Village name	Total households	Total population of village	Total male population of village	Total female population of village	Total scheduled castes population of village	Total scheduled castes male population of village	Total scheduled castes female population of village	Total scheduled tribes population of village	Total scheduled tribes male population of village	Total scheduled tribes female population of village
Addagal	Hosahudya	6	20	8	12	1	0	1	0	0	0
Addagal	Vempalli	84	445	228	217	110	58	52	9	5	4
Addagal	Kundathavaripalli	52	196	99	97	11	4	7	27	17	10
Addagal	Amani vasanthanayakanakere		0								
Addagal	Settivaripalli		0								
Addagal	Thorlavaripalli	66	241	126	115	92	46	46	24	15	9
Addagal	Diguvachinthapalli	151	674	347	327	445	231	214	30	17	13
Addagal	A.vyapalapalli	57	258	126	132	49	25	24	209	101	108
Addagal	Addagal	416	2029	1035	994	290	146	144	435	218	217
Addagal	Bhimaguttapalli	57	279	144	135	3	1	2	24	12	12
Addagal	Thimmanapalli	122	565	287	278	208	101	107	237	124	113
Addagal	Kambalapalli	163	770	389	381	439	231	208	26	13	13
Addagal	Yagavachinthapalli	83	386	195	191	153	76	77	0	0	0
Addagal	Amani narasimhanayakanakere		0								
Addagal	Thummalavaripalli	145	630	329	301	19	11	8	297	153	144
Addagal	Kempareddigaripalli	105	436	218	218	60	31	29	1	0	1
Arikunte	Bandapalli	167	749	374	375	169	77	92	0	0	0
Arikunte	Chinnagepalli		0								
Arikunte	Pillakunte	44	198	99	99	163	83	80	35	16	19
Arikunte	Chakarlapalli	75	313	171	142	19	9	10	195	108	87
Arikunte	Arikunte	142	702	382	320	156	90	66	36	24	12
Arikunte	Maniganahalli	110	578	301	277	93	48	45	60	31	29
Arikunte	Kothur	74	330	167	163	158	82	76	8	5	3



**District Irrigation Plan**

**PMKSY**

Arikunte	Inimakalapalli		0								
Arikunte	Kummakunte	97	462	243	219	154	88	66	0	0	0
Arikunte	Byapalli	167	684	353	331	199	103	96	3	2	1
Arikunte	Kambalapalli	113	556	274	282	233	109	124	8	4	4
Arikunte	Yachanapalli	147	746	367	379	20	11	9	2	1	1
Arikunte	Nilaturu	98	542	268	274	97	43	54	0	0	0
Arikunte	Nagedepalli	158	705	354	351	218	105	113	0	0	0
Arikunte	Ramapura		0								
Arikunte	Doddamaladoddi	154	787	400	387	275	144	131	1	1	0
Arikunte	Byrapalli	82	347	188	159	33	17	16	10	5	5
Byraganapalli	Marasanapalli	355	1571	775	796	648	315	333	160	85	75
Byraganapalli	Kothahudya	196	850	423	427	46	23	23	46	27	19
Byraganapalli	Katamguntapalli	10	48	23	25	0	0	0	48	23	25
Byraganapalli	Poolaguntapalli	245	1044	550	494	258	135	123	206	97	109
Byraganapalli	Byraganapalli	236	960	462	498	384	190	194	92	44	48
Byraganapalli	Chillarpalli	155	619	333	286	121	67	54	24	12	12
Byraganapalli	Bommareddipalli		0								
Byraganapalli	Bandarlapalli		0								
Byraganapalli	Bykothuru	193	819	440	379	318	170	148	14	7	7
Chaldiganahalli	Ganganahalli	10	59	29	30	0	0	0	0	0	0
Chaldiganahalli	Nallapalli (h)	36	171	91	80	8	5	3	0	0	0
Chaldiganahalli	Panasamakalapalli	76	402	203	199	88	47	41	0	0	0
Chaldiganahalli	Unikili	136	615	315	300	205	107	98	4	2	2
Chaldiganahalli	Mogilahalli	159	763	395	368	289	140	149	0	0	0
Chaldiganahalli	Palya	175	922	465	457	116	66	50	193	98	95
Chaldiganahalli	Chaldiganahalli	435	2197	1112	1085	1550	776	774	52	26	26
Chaldiganahalli	Hebbata	201	1064	539	525	121	52	69	145	74	71
Chaldiganahalli	Ketheganahalli	119	566	295	271	141	74	67	35	21	14
Chaldiganahalli	Chintakunte		0								

**District Irrigation Plan**

**PMKSY**

Chaldiganahalli	Lingarajapura		0								
Chaldiganahalli	Obepalli	60	290	149	141	22	10	12	6	3	3
Chaldiganahalli	Meesaganapalli	123	578	294	284	88	47	41	0	0	0
Dalasanur	Pathagundamnatta		0								
Dalasanur	Gundamnatta	128	639	336	303	73	37	36	99	45	54
Dalasanur	Yaluvahalli	61	293	146	147	77	42	35	0	0	0
Dalasanur	Hosahalli	45	234	121	113	31	18	13	0	0	0
Dalasanur	Dalasanur	295	1393	663	730	252	128	124	3	1	2
Dalasanur	Koneti thimmanahalli	70	365	186	179	363	185	178	0	0	0
Dalasanur	Kuppahalli	115	587	310	277	88	49	39	0	0	0
Dalasanur	Valagernahalli	176	748	380	368	236	119	117	0	0	0
Dalasanur	Basavanatta		0								
Dalasanur	Hoohalli	75	360	178	182	97	48	49	1	1	0
Dalasanur	Gummareddypura	165	707	361	346	168	83	85	109	51	58
Dalasanur	Chikapura		0								
Dalasanur	Kodicheruvu	166	720	359	361	241	112	129	7	5	2
Dalasanur	Padathimmanahalli	37	163	75	88	33	14	19	0	0	0
Gownipalli	Kotekallur	317	1374	690	684	515	266	249	84	43	41
Gownipalli	Adirajapalli	129	547	285	262	42	18	24	0	0	0
Gownipalli	Gownipalli	1483	6418	3214	3204	1339	641	698	813	397	416
Gownipalli	Pathagownipalli	25	123	65	58	2	1	1	0	0	0
Gownipalli	Reddivaripalli (g)	53	250	120	130	69	34	35	0	0	0
Hodali	Thimmasandra (r)	156	831	437	394	223	114	109	0	0	0
Hodali	Kotraguli	112	615	328	287	116	60	56	6	3	3
Hodali	Thamepalli		0								
Hodali	Devalapalli	188	864	420	444	234	116	118	6	2	4
Hodali	Devasandra (k.g.)		0								
Hodali	Hodali	274	1287	652	635	321	160	161	20	9	11
Hodali	Chokkanapalli	60	347	178	169	48	21	27	19	9	10

**District Irrigation Plan**

**PMKSY**

Hodali	Imarakunte	215	1040	517	523	169	78	91	218	112	106
Hodali	Dasara thimmanahalli	142	742	371	371	49	25	24	301	144	157
Hodali	Gopalapura	63	308	145	163	121	61	60	180	80	100
Hodali	Veerthimmanahalli	30	186	85	101	29	14	15	156	71	85
Hodali	Avalakuppa	123	673	362	311	174	96	78	0	0	0
Hodali	Thinnalli	152	703	353	350	82	37	45	36	15	21
J.thimmasandra	Alambagiri	137	679	340	339	89	42	47	1	1	0
J.thimmasandra	J.thimmasandra	332	1607	776	831	954	464	490	89	43	46
J.thimmasandra	Kiruvara	175	893	417	476	396	193	203	21	8	13
J.thimmasandra	Alavatta	243	1059	529	530	266	131	135	98	45	53
J.thimmasandra	Thupalli	56	242	132	110	79	42	37	0	0	0
J.thimmasandra	Sunnaguttapalli		0								
J.thimmasandra	Narasimhapura (k.g.)		0								
J.thimmasandra	Nallapalli (k)		0								
J.thimmasandra	Kollur	316	1398	720	678	338	178	160	151	75	76
J.thimmasandra	Kallur	231	1050	536	514	130	68	62	136	70	66
J.thimmasandra	Pathapalli	58	298	141	157	13	8	5	22	10	12
J.thimmasandra	Katara muddalahalli	92	419	209	210	114	57	57	0	0	0
J.thimmasandra	Peddachapalli		0								
J.thimmasandra	Boyinachapalli	137	587	304	283	75	35	40	31	20	11
J.thimmasandra	Srinivaspur (rural)		0								
J.thimmasandra	Srinivaspur amanikere		0								
Kodipalli	Thummalapalli (g)	257	1278	660	618	1028	534	494	0	0	0
Kodipalli	Karipalli	126	617	314	303	317	163	154	299	151	148
Kodipalli	Chilepalli	125	632	309	323	289	141	148	1	0	1
Kodipalli	Avaganapalli	103	512	267	245	233	126	107	16	8	8
Kodipalli	Kodipalli	222	1041	528	513	553	271	282	127	70	57
Kodipalli	Diguvamarampalli	93	397	189	208	284	134	150	41	23	18
Kodipalli	Bayapalli	124	586	295	291	173	81	92	150	79	71

Kodipalli	Bathalaguttapalli	71	349	183	166	146	76	70	203	107	96
Kodipalli	Agrahara	41	181	97	84	59	32	27	21	12	9
Kodipalli	Kondamari	154	681	357	324	224	109	115	100	51	49
Kodipalli	Chikkakondamari	3	15	8	7	15	8	7	0	0	0
Kolathur	Achampalli	280	1341	695	646	362	188	174	127	64	63
Kolathur	Seethareddihalli	157	687	346	341	184	95	89	0	0	0
Kolathur	Kattibissanahalli	160	747	373	374	218	109	109	0	0	0
Kolathur	Uppakunte	143	627	308	319	110	51	59	76	38	38
Kolathur	Kolathur	262	1190	603	587	273	134	139	205	107	98
Kolathur	Harlakunte	173	776	379	397	78	40	38	75	35	40
Kurigepalli	Kothur (a)	103	465	240	225	249	134	115	1	0	1
Kurigepalli	Gudipalli	195	815	402	413	309	153	156	0	0	0
Kurigepalli	Kurigepalli	310	1480	753	727	662	336	326	208	104	104
Kurigepalli	Reddivaripalli (r)	50	190	94	96	20	10	10	18	12	6
Kurigepalli	Vangasavaripalli	71	260	128	132	102	50	52	60	30	30
Kurigepalli	Baddipalli	57	260	134	126	79	44	35	148	74	74
Kurigepalli	Pedduru	74	318	175	143	87	45	42	5	3	2
Kurigepalli	Yadaganapalli	82	344	161	183	94	42	52	6	3	3
Kurigepalli	Diguvapalli		0								
Kurigepalli	Thamatampalli	104	533	255	278	158	73	85	77	37	40
Lakshmipura	Thammareddigaripalli	38	181	106	75	40	21	19	113	68	45
Lakshmipura	Thoopalli	90	476	236	240	69	34	35	113	57	56
Lakshmipura	Marimakalapalli	119	599	292	307	280	143	137	3	1	2
Lakshmipura	Kurupalli (m)	25	135	72	63	38	19	19	97	53	44
Lakshmipura	Kothapet	182	893	450	443	505	253	252	161	84	77
Lakshmipura	Gowdathatagadde	317	1778	891	887	1612	814	798	2	1	1
Lakshmipura	Pacharamakalapalli	82	406	202	204	158	86	72	1	0	1
Lakshmipura	Lakshmipura	359	1653	842	811	290	145	145	186	96	90
Lakshmipura	Sheshapura (k.g.)	12	37	19	18	29	14	15	0	0	0

Lakshmipura	Pathakote	89	445	226	219	96	45	51	1	0	1
Lakshmipura	Kondasandra	84	345	183	162	122	65	57	1	1	0
Lakshmipura	Devareddipalli	86	396	207	189	123	56	67	31	17	14
Lakshmipura	Upparapalli	167	742	388	354	269	143	126	66	34	32
Lakshmipura	Burakayalakote	101	492	257	235	110	52	58	2	1	1
Lakshmipura	Mallampalli		0								
Lakshmisagara	Beerganahalli	153	729	345	384	453	209	244	49	26	23
Lakshmisagara	Yadarur	248	1125	579	546	366	185	181	36	17	19
Lakshmisagara	Vadigepalli (s)	25	100	53	47	0	0	0	22	12	10
Lakshmisagara	Chintamakalapalli	142	685	356	329	141	71	70	0	0	0
Lakshmisagara	Shyagatur	212	985	502	483	231	114	117	0	0	0
Lakshmisagara	Manjulanagara	103	472	239	233	276	134	142	0	0	0
Lakshmisagara	Lakshmisagara	279	1345	703	642	496	267	229	36	19	17
Lakshmisagara	Sheshapura	113	543	261	282	202	99	103	0	0	0
Mastenhalli	Kaadu devandlahalli	97	584	300	284	151	75	76	0	0	0
Mastenhalli	Bissanahalli	69	369	191	178	107	50	57	0	0	0
Mastenhalli	Thernahalli	240	1204	613	591	116	57	59	230	124	106
Mastenhalli	Bagalahalli	80	396	196	200	44	18	26	35	17	18
Mastenhalli	Mastenhalli	147	770	404	366	288	151	137	30	29	1
Mastenhalli	Kurubarahalli	12	66	34	32	57	28	29	0	0	0
Mastenhalli	Noolapura	57	276	148	128	0	0	0	0	0	0
Mastenhalli	Gandlahalli	157	753	377	376	178	92	86	0	0	0
Mastenhalli	Booraganahalli	37	196	109	87	29	14	15	0	0	0
Mastenhalli	Kostenahalli	4	19	10	9	0	0	0	0	0	0
Mastenhalli	Bangavadi	220	1024	505	519	329	161	168	0	0	0
Mastenhalli	Gowdahalli	102	534	280	254	393	210	183	0	0	0
Mastenhalli	Venkatapura		0								
Mudimadugu	Kothapalli	77	315	167	148	99	54	45	66	34	32
Mudimadugu	Kottevaripalli		0								

**District Irrigation Plan****PMKSY**

Mudimadugu	Chintamanipalli	188	771	389	382	748	378	370	14	7	7
Mudimadugu	Chikkevaripalli	49	233	119	114	19	9	10	0	0	0
Mudimadugu	Balevaripalli	58	260	128	132	0	0	0	0	0	0
Mudimadugu	Bodireddipalli	37	159	80	79	0	0	0	0	0	0
Mudimadugu	Mudimadugu	439	1758	868	890	669	318	351	45	23	22
Mudimadugu	Vyapalahalli	89	359	173	186	37	17	20	95	47	48
Mudimadugu	M.thummalapalli	112	480	239	241	132	64	68	17	8	9
Mudimadugu	Anepalli	62	298	145	153	64	32	32	121	58	63
Mudimadugu	Malamotakpalli	24	109	52	57	4	2	2	4	2	2
Mudimadugu	Dombarapalli	89	387	192	195	380	190	190	0	0	0
Mudimadugu	Guntapalli	138	749	389	360	233	122	111	296	154	142
Muthakapalli	Channaiahgaripalli	127	617	319	298	108	54	54	29	14	15
Muthakapalli	Matakansandra	116	611	297	314	189	97	92	10	3	7
Muthakapalli	Rajagundlapalli	196	945	465	480	134	69	65	149	74	75
Muthakapalli	Gijjanahalli	52	243	115	128	121	57	64	0	0	0
Muthakapalli	Kallukunte	147	728	371	357	334	168	166	307	161	146
Muthakapalli	Narayanapura	142	773	390	383	40	20	20	597	292	305
Muthakapalli	Payaregaripalli		0								
Muthakapalli	Pathamuthakapalli	211	951	457	494	346	169	177	11	4	7
Muthakapalli	Ganganatta	17	107	50	57	12	7	5	95	43	52
Muthakapalli	Vadigepalli .k	60	321	149	172	31	15	16	22	14	8
Muthakapalli	Karangi	74	414	200	214	18	9	9	388	187	201
Muthakapalli	Kannampalli	46	219	118	101	21	14	7	182	95	87
Muthakapalli	Yammanuru	52	264	136	128	23	9	14	238	125	113
Muthakapalli	Muthakapalli	319	1460	729	731	291	145	146	245	115	130
Muthakapalli	Attikunte	80	356	171	185	207	103	104	36	15	21
Muthakapalli	Jokunte		0								
Muthakapalli	Peddapalli	65	279	133	146	119	57	62	41	22	19
Muthakapalli	Ramapura		0								



**District Irrigation Plan****PMKSY**

Nambihalli	Sathandahalli	108	425	204	221	72	34	38	1	0	1
Nanbihalli	Dwarasandra	120	617	319	298	210	118	92	0	0	0
Nanbihalli	Chowdanahalli	102	448	234	214	6	3	3	191	105	86
Nanbihalli	Settiahalli	175	821	411	410	118	50	68	157	77	80
Nanbihalli	Aramakalahalli	88	417	208	209	126	62	64	0	0	0
Nanbihalli	Siddanahalli		0								
Nanbihalli	Nambihalli	307	1371	672	699	615	298	317	10	3	7
Nanbihalli	Varatanahalli	93	470	236	234	256	124	132	0	0	0
Nanbihalli	Y.hosakote	136	583	308	275	197	104	93	5	2	3
Nanbihalli	Yaluvakunte	74	320	167	153	65	32	33	0	0	0
Nanbihalli	Agrahara	103	474	246	228	138	70	68	0	0	0
Nanbihalli	C. Hosuru	117	525	267	258	182	95	87	39	19	20
Nanbihalli	Chiruvanahalli	127	711	363	348	121	61	60	45	27	18
Nanbihalli	Anchiganahalli	50	239	122	117	96	48	48	121	62	59
Nelavanki	Buragamakalapalli	136	620	309	311	58	28	30	439	221	218
Nelavanki	Sonnepalli	70	357	178	179	159	84	75	52	24	28
Nelavanki	Jalagundlapalli		0								
Nelavanki	Pathanelavanki	194	919	472	447	449	219	230	22	11	11
Nelavanki	Koppavaripalli	161	794	383	411	448	214	234	16	8	8
Nelavanki	Gollapalli. K	60	278	142	136	69	36	33	125	63	62
Nelavanki	Manchineellakote	230	1058	550	508	259	129	130	314	163	151
Nelavanki	Chikkarangepalli	82	397	198	199	157	77	80	98	48	50
Nelavanki	Subbagundlapalli	48	220	114	106	52	24	28	0	0	0
Nelavanki	Nelavanki	172	765	385	380	325	161	164	96	48	48
Nelavanki	Chakapalli	78	320	157	163	93	52	41	0	0	0
Nelavanki	Kothapalli	90	409	202	207	72	34	38	7	2	5
Nelavanki	Doddabandarlahalli	87	418	205	213	175	88	87	2	1	1
Nelavanki	Gundedu	54	248	128	120	47	26	21	0	0	0
Nelavanki	Lakshmisagara	72	312	170	142	136	72	64	3	2	1

**District Irrigation Plan****PMKSY**

Nelavanki	Nambuvaripalli	64	274	135	139	62	34	28	131	64	67
Nelavanki	Gorivimakalapalli	68	342	175	167	94	49	45	0	0	0
Nelavanki	Chilakalanatha		0								
Pulugurkote	Gollapalli . S	56	270	131	139	95	46	49	0	0	0
Pulugurkote	Kamatampalli	131	587	319	268	58	26	32	128	77	51
Pulugurkote	Muddepalli	136	647	331	316	425	218	207	5	3	2
Pulugurkote	Lakkavaddipalli		0								
Pulugurkote	Pandivaripalli	66	318	155	163	314	152	162	4	3	1
Pulugurkote	Sathanurapalli	30	141	75	66	2	1	1	0	0	0
Pulugurkote	Jeedimakalapalli (p)	136	650	334	316	482	253	229	63	31	32
Pulugurkote	Krishnapura	7	26	14	12	26	14	12	0	0	0
Pulugurkote	Jannapalli	85	462	222	240	136	63	73	85	45	40
Pulugurkote	Lingapura	23	168	86	82	37	19	18	8	4	4
Pulugurkote	Thanterlapalli	99	413	207	206	52	28	24	204	100	104
Pulugurkote	Kotaballapalli	100	556	296	260	171	90	81	0	0	0
Pulugurkote	Iladoni	157	829	425	404	316	161	155	20	8	12
Pulugurkote	Bachuvaripalli	45	267	129	138	0	0	0	267	129	138
Pulugurkote	Gangannagaripalli	56	298	136	162	35	17	18	252	115	137
Pulugurkote	Kokkantivaripalli	7	26	14	12	15	8	7	5	3	2
Pulugurkote	Pulugurkote	194	834	417	417	146	69	77	37	21	16
Pulugurkote	Ragimakalapalli		0								
Pulugurkote	Banalapalli	44	207	103	104	11	6	5	196	97	99
Pulugurkote	Machuvaripalli	43	194	94	100	57	29	28	130	61	69
Pulugurkote	Kannampalli	25	105	56	49	104	55	49	1	1	0
Rayalpad	Basavanapalli	71	306	148	158	111	56	55	0	0	0
Rayalpad	Jathavarthapalli	12	53	27	26	24	13	11	0	0	0
Rayalpad	Manjevaripalli	85	382	194	188	117	51	66	0	0	0
Rayalpad	Rayalpad	568	2427	1203	1224	457	223	234	285	140	145
Rayalpad	Mandyala	113	524	261	263	133	61	72	233	123	110

**District Irrigation Plan****PMKSY**

Rayalpad	Madarankapalli	51	188	94	94	47	23	24	0	0	0
Rayalpad	Yendaguttapalli	32	146	65	81	65	29	36	0	0	0
Rayalpad	Jinkalavaripalli	119	539	273	266	0	0	0	3	1	2
Rayalpad	Sunnakal	88	451	223	228	222	110	112	131	65	66
Rayalpad	Ammagaripet	96	397	201	196	94	51	43	287	142	145
Rayalpad	Marellapalli		0								
Rayalpad	Mulagollapalli	80	396	206	190	0	0	0	395	205	190
Ronur	Reddimpalli	131	611	300	311	183	94	89	0	0	0
Ronur	Chigarekunte		0								
Ronur	Jangamasettipalli		0								
Ronur	Kotapalli	168	829	422	407	78	33	45	159	79	80
Ronur	Lakshmanapura	14	52	22	30	14	6	8	0	0	0
Ronur	Sunnaguttapalli		0								
Ronur	Neelakantapura		0								
Ronur	Naruvamakalapalli	138	666	334	332	166	82	84	13	7	6
Ronur	Diguvapalli	33	204	106	98	45	23	22	66	36	30
Ronur	Nallappareddipalli		0								
Ronur	Ejakunte		0								
Ronur	Valasapenta		0								
Ronur	Boyipenta		0								
Ronur	Manjevaripalli		0								
Ronur	Chokkareddipalli	80	338	178	160	330	175	155	0	0	0
Ronur	Locheruvapalli	46	281	140	141	108	49	59	0	0	0
Ronur	Chikkathimmanahalli	47	213	101	112	60	25	35	2	2	0
Ronur	Seegahalli	53	237	122	115	55	28	27	0	0	0
Ronur	Kaniganapalli	74	367	190	177	46	26	20	0	0	0
Ronur	Doddapalli	70	317	156	161	64	30	34	0	0	0
Ronur	Ronur	274	1224	640	584	153	83	70	87	43	44
Ronur	Dimbala	192	899	448	451	189	87	102	0	0	0

**District Irrigation Plan****PMKSY**

Ronur	Champalli	123	633	330	303	245	126	119	0	0	0
Royalpad	Jeedimakalapalli (s)	70	293	152	141	104	56	48	113	59	54
Somayajalahalli	Raghunathapura	1	2	1	1	0	0	0	0	0	0
Somayajalapalli	Pathaballapalli	102	540	269	271	107	56	51	269	133	136
Somayajalapalli	Purnapalli	140	739	390	349	113	58	55	24	13	11
Somayajalapalli	Chinnepalli	23	104	50	54	0	0	0	94	45	49
Somayajalapalli	Guntavaripalli	30	130	65	65	32	14	18	95	50	45
Somayajalapalli	Brahmanapalli	33	148	74	74	60	31	29	34	17	17
Somayajalapalli	Adavichambakur	126	535	276	259	209	99	110	0	0	0
Somayajalapalli	Guttapalli	17	90	44	46	81	39	42	0	0	0
Somayajalapalli	Koolagurki	198	944	488	456	140	67	73	0	0	0
Somayajalapalli	Mothakapalli	4	22	9	13	2	1	1	0	0	0
Somayajalapalli	Pegalapalli	206	1005	504	501	175	94	81	42	22	20
Somayajalapalli	Kornalli	225	1088	558	530	238	116	122	376	198	178
Somayajalapalli	Doddaraguladinne		0								
Somayajalapalli	Apparasanahalli	2	12	5	7	0	0	0	5	2	3
Somayajalapalli	Somayajilapalli	315	1326	643	683	336	164	172	327	159	168
Somayajalapalli	Ojalapalli	206	1104	502	602	186	81	105	98	36	62
Somayajalapalli	Nernahalli	123	710	338	372	67	33	34	325	150	175
Somayajalahalli	Ramapura	1	3	2	1	0	0	0	0	0	0
Thadigol	Kurupalli (k)	90	394	210	184	98	52	46	181	100	81
Thadigol	Kasettipalli	170	762	366	396	206	94	112	57	27	30
Thadigol	Vyshnavaripalli		0								
Thadigol	Kamalavaripalli	106	505	248	257	213	109	104	0	0	0
Thadigol	Marepalli	65	294	153	141	179	94	85	0	0	0
Thadigol	Koosandra	164	752	368	384	416	207	209	44	22	22
Thadigol	Gullakunte	53	271	142	129	34	18	16	236	124	112
Thadigol	Kamatampalli	117	614	318	296	195	93	102	8	2	6
Thadigol	Nachagadde		0								

Thadigol	Thadigol	511	2369	1214	1155	568	278	290	443	222	221
Thadigol	Seeglapalya	73	307	161	146	51	27	24	3	1	2
Thadigol	Kappalli	107	462	241	221	117	61	56	0	0	0
Thadigol	Rajapalli		0								
Thadigol	Kurumakalapalli	37	199	104	95	94	51	43	0	0	0
Thadigol	Gandlapalli		0								
Thadigol	Kanagamakalapalli	88	402	208	194	210	109	101	0	0	0
Yaramvaripalli	Upparapalli	51	228	119	109	191	104	87	0	0	0
Yeldur	Hogalagere	241	1088	529	559	301	140	161	172	91	81
Yeldur	Neelatur	108	555	278	277	262	133	129	52	24	28
Yeldur	Pathapalli		0								
Yeldur	Hosahalli	135	603	302	301	68	37	31	177	83	94
Yeldur	Seegehalli	270	1195	592	603	287	138	149	0	0	0
Yeldur	Battalapura		0								
Yeldur	Gottikunte	142	600	284	316	89	45	44	124	65	59
Yeldur	Adavikurapalli		0								
Yeldur	Arikere	172	799	383	416	427	203	224	0	0	0
Yeldur	Yeldur	993	4110	2030	2080	598	292	306	516	231	285
Yeldur	Veerasandra		0								
Yeramvaripalli	Raghunathapura	74	270	118	152	157	67	90	101	45	56
Yeramvaripalli	Balthmari	134	624	305	319	295	148	147	31	20	11
Yeramvaripalli	Kadirampalli	149	681	356	325	336	171	165	123	59	64
Yeramvaripalli	Pathur	172	752	369	383	333	161	172	0	0	0
Yeramvaripalli	Amani thirumalappa nayakana kere		0								
Yeramvaripalli	Yeramvaripalli	110	417	193	224	139	70	69	1	1	0
Yeramvaripalli	Gudisivaripalli	69	314	151	163	125	62	63	0	0	0
Yeramvaripalli	Bhogamvaripalli	79	346	171	175	232	115	117	0	0	0
Yeramvaripalli	Mudivaripalli	83	330	158	172	51	25	26	274	132	142

Yeramvaripalli	Sanakamvaripalli	96	379	203	176	173	96	77	0	0	0
Yeramvaripalli	Pottepalli		0								
Yeramvaripalli	Nakkalavaripalli		0								
Yeramvaripalli	Chirkorapalli	43	194	94	100	28	14	14	0	0	0
Yeramvaripalli	Kandlevaripalli	97	462	240	222	240	123	117	14	7	7
Yeramvaripalli	Pindiganagara	93	452	225	227	77	39	38	20	8	12
		<b>37719</b>	<b>175511</b>	<b>88467</b>	<b>87044</b>	<b>53184</b>	<b>26622</b>	<b>26562</b>	<b>20815</b>	<b>10452</b>	<b>10363</b>



## Land use details of Srinivasapur taluk of Kolar district

Gram panchayat name	Village name	Total geographical area (in hectares)	Forest area (in hectares)	Area under non-agricultural uses (in hectares)	Barren & uncultivable land area (in hectares)	Permanent pastures and other grazing land area (in hectares)	Land under miscellaneous tree crops etc. Area (in hectares)	Culturable waste land area (in hectares)	Fallows land other than current fallows area (in hectares)	Current fallows area (in hectares)	Net area sown (in hectares)	Total unirrigated land area (in hectares)	Area irrigated by source (in hectares)	Canals area (in hectares)	Wells/tube wells area (in hectares)	Tanks/lake area (in hectares)	Waterfall area (in hectares)	Other source (specify) area (in hectares)
Addagal	Hosahudya	247.75	51.64	0.00	10.53	53.36	8.19	6.55	1.64	0.00	115.84	9.18	106.66	0.00	3.28	3.14	0.00	100.24
Addagal	Vempalli	152.68	6.13	24.28	28.33	0.00	0.00	42.09	12.17	0.00	39.68	25.47	14.21	0.00	4.86	9.35	0.00	0.00
Addagal	Kundathavaripalli	124.66	0.00	4.17	2.87	26.03	2.53	0.47	0.88	72.61	15.10	0.00	15.10	0.00	6.57	8.53	0.00	0.00
Addagal	Amani vasanthanayakanakere	117.88	0.00	0.00	0.00	0.00	0.00	0.00	0.00	0.00	0.00	0.00	0.00	0.00	0.00	0.00	0.00	0.00
Addagal	Settivaripalli	51.36	0.00	0.00	0.00	0.00	0.00	0.00	0.00	0.00	0.00	0.00	0.00	0.00	0.00	0.00	0.00	0.00
Addagal	Thorlavaripalli	123.29	0.00	16.19	7.81	8.09	8.09	0.00	0.00	0.00	83.11	57.11	26.00	0.00	9.75	16.25	0.00	0.00
Addagal	Diguvachinthapalli	280.42	0.00	0.00	0.00	28.41	26.77	36.04	29.16	32.37	127.67	103.39	24.28	0.00	24.28	0.00	0.00	0.00
Addagal	A.vyapalapalli	123.18	0.00	6.16	12.14	23.94	0.00	20.23	0.00	0.00	60.71	0.01	60.70	0.00	12.14	48.56	0.00	0.00
Addagal	Addagal	667.04	249.36	2.49	5.94	93.48	60.67	78.14	56.66	0.00	120.30	67.61	52.69	0.00	52.69	0.00	0.00	0.00
Addagal	Bhimaguttapalli	110.26	0.00	0.08	30.54	12.26	0.00	4.17	1.44	0.00	61.77	50.31	11.46	0.00	7.34	4.12	0.00	0.00
Addagal	Thimmanapalli	422.19	170.91	0.02	29.23	39.39	9.22	0.00	9.00	0.00	164.42	135.58	28.84	0.00	12.99	15.85	0.00	0.00
Addagal	Kambalapalli	308.13	89.11	21.84	20.29	40.47	32.37	0.00	0.00	0.00	104.05	76.12	27.93	0.00	16.19	11.74	0.00	0.00
Addagal	Yagavachinthapalli	122.86	0.00	13.00	0.00	0.00	1.25	0.00	0.00	0.00	108.61	72.13	36.48	0.00	12.18	24.30	0.00	0.00
Addagal	Amani narasimhanayakanakere	38.03	0.00	0.00	0.00	0.00	0.00	0.00	0.00	0.00	0.00	0.00	0.00	0.00	0.00	0.00	0.00	0.00
Addagal	Thummalavaripalli	265.89	69.31	17.90	30.76	0.00	23.07	0.00	17.45	0.00	107.40	81.00	26.40	0.00	7.32	19.08	0.00	0.00
Addagal	Kempareddigaripalli	42.79	0.00	1.80	0.00	0.00	0.00	4.20	0.00	3.33	33.46	20.75	12.71	0.00	4.09	8.62	0.00	0.00
Arikunte	Bandapalli	384.49	0.00	221.37	0.00	0.00	0.00	0.00	0.00	0.00	163.12	111.98	51.14	0.00	31.63	19.51	0.00	0.00
Arikunte	Chinnagepalli	76.75	0.00	0.00	0.00	0.00	0.00	0.00	0.00	0.00	0.00	0.00	0.00	0.00	0.00	0.00	0.00	0.00
Arikunte	Pillakunte	103.47	0.00	0.13	0.00	0.00	0.00	0.00	0.00	0.00	103.34	39.81	63.53	0.00	36.42	27.11	0.00	0.00
Arikunte	Chakarlappalli	241.61	0.00	118.09	0.00	0.00	0.00	0.00	0.00	0.00	123.52	81.80	41.72	0.00	25.50	16.22	0.00	0.00
Arikunte	Arikunte	147.72	0.00	50.00	0.00	0.00	1.61	0.00	0.00	0.00	96.11	77.48	18.63	0.00	0.00	18.63	0.00	0.00
Arikunte	Maniganahalli	562.19	179.37	253.90	0.00	0.00	0.00	0.00	0.00	0.00	128.92	64.46	64.46	0.00	35.24	29.22	0.00	0.00
Arikunte	Kothur	187.26	0.00	77.78	0.00	0.00	0.00	2.13	0.00	0.00	107.35	69.69	37.66	0.00	0.00	37.66	0.00	0.00

Arikunte	Inimakalapalli	41.14	0.00	0.00	0.00	0.00	0.00	0.00	0.00	0.00	0.00	0.00	0.00	0.00	0.00	0.00	0.00	0.00
Arikunte	Kummakunte	198.73	0.00	10.00	4.29	4.11	2.82	2.56	9.26	34.86	130.83	71.79	59.04	0.00	31.10	27.94	0.00	0.00
Arikunte	Byapalli	113.32	0.00	0.00	0.00	0.00	20.24	0.00	0.00	10.12	82.96	24.28	58.68	0.00	48.56	10.12	0.00	0.00
Arikunte	Kambalapalli	357.18	0.00	0.00	0.00	24.26	50.76	30.00	0.00	0.00	252.16	252.16	0.00	0.00	0.00	0.00	0.00	0.00
Arikunte	Yachanapalli	309.98	0.00	5.19	0.00	0.00	0.00	0.00	0.00	200.00	104.79	21.83	82.96	0.00	46.54	36.42	0.00	0.00
Arikunte	Nilaturu	307.76	0.00	0.00	70.00	77.37	39.69	60.00	20.23	0.00	40.47	30.35	10.12	0.00	0.00	6.07	4.05	0.00
Arikunte	Nagedepalli	181.60	0.00	8.31	2.21	3.26	1.65	6.61	2.51	3.50	153.55	95.98	57.57	0.00	19.03	38.54	0.00	0.00
Arikunte	Ramapura	99.14	0.00	0.00	0.00	0.00	0.00	0.00	0.00	0.00	0.00	0.00	0.00	0.00	0.00	0.00	0.00	0.00
Arikunte	Doddamaladoddi	276.19	56.30	4.06	0.00	30.39	9.40	8.56	12.22	0.00	155.26	126.80	28.46	0.00	24.71	3.75	0.00	0.00
Arikunte	Byrapalli	133.21	0.00	9.69	4.27	0.00	8.01	0.00	14.28	0.00	96.96	18.30	78.66	0.00	30.16	48.50	0.00	0.00
Byraganapalli	Marasanapalli	717.75	0.00	40.30	0.00	67.08	0.00	61.37	30.00	0.00	519.00	316.00	203.00	0.00	50.00	100.00	0.00	53.00
Byraganapalli	Kothahudya	768.66	0.00	210.10	0.00	60.15	71.09	120.00	80.00	0.00	227.32	13.22	214.10	0.00	130.00	84.10	0.00	0.00
Byraganapalli	Katamguntapalli	279.30	0.00	139.10	0.00	31.15	0.00	0.00	0.00	0.00	109.05	20.00	89.05	0.00	26.00	63.05	0.00	0.00
Byraganapalli	Poolaguntapalli	356.06	0.00	10.16	0.00	16.33	18.21	24.28	0.00	0.00	287.08	119.02	168.06	0.00	6.48	33.63	0.00	127.95
Byraganapalli	Byraganapalli	314.88	0.00	4.16	0.00	14.20	0.00	0.00	0.00	0.00	296.52	67.65	228.87	0.00	28.33	13.84	0.00	186.70
Byraganapalli	Chillaripalli	291.54	10.52	0.00	33.67	78.36	15.78	0.00	0.00	0.00	153.21	15.82	137.39	0.00	14.61	16.19	0.00	106.59
Byraganapalli	Bommaredipalli	120.90	0.00	0.00	0.00	0.00	0.00	0.00	0.00	0.00	0.00	0.00	0.00	0.00	0.00	0.00	0.00	0.00
Byraganapalli	Bandarlapalli	55.04	0.00	0.00	0.00	0.00	0.00	0.00	0.00	0.00	0.00	0.00	0.00	0.00	0.00	0.00	0.00	0.00
Byraganapalli	Bykothuru	218.57	0.00	10.15	0.00	19.36	0.00	40.00	0.00	0.00	149.06	97.96	51.10	0.00	15.00	36.10	0.00	0.00
Chaldiganahalli	Ganganahalli	157.62	0.00	54.97	0.00	0.00	0.00	0.00	0.00	0.00	102.65	77.43	25.22	0.00	25.22	0.00	0.00	0.00
Chaldiganahalli	Nallapalli (h)	65.72	0.00	17.90	0.00	0.00	0.00	0.00	0.00	0.00	47.82	33.60	14.22	0.42	13.80	0.00	0.00	0.00
Chaldiganahalli	Panasamakalapalli	152.39	0.00	0.00	0.00	0.00	0.00	0.00	0.00	112.39	40.00	0.00	40.00	0.00	40.00	0.00	0.00	0.00
Chaldiganahalli	Unikili	231.97	0.00	27.54	0.00	0.00	0.00	0.00	0.00	0.00	204.43	165.95	38.48	0.00	22.26	16.22	0.00	0.00
Chaldiganahalli	Mogilahalli	308.71	0.00	109.82	0.00	0.00	0.00	10.26	0.00	0.00	188.63	145.32	43.31	0.00	43.31	0.00	0.00	0.00
Chaldiganahalli	Palva	394.12	131.98	4.92	24.72	0.00	0.00	0.00	0.81	3.24	228.45	143.71	84.74	0.00	42.98	41.76	0.00	0.00
Chaldiganahalli	Chaldiganahalli	596.86	0.00	272.57	0.00	0.00	0.00	0.00	0.00	0.00	324.29	263.94	60.35	0.00	60.35	0.00	0.00	0.00
Chaldiganahalli	Hebbata	531.61	51.45	250.97	0.00	0.00	93.07	0.00	0.00	0.00	136.12	68.06	68.06	0.00	68.06	0.00	0.00	0.00
Chaldiganahalli	Ketheganahalli	346.75	100.87	156.62	0.00	0.00	0.00	0.00	0.00	0.00	89.26	44.63	44.63	0.00	44.63	0.00	0.00	0.00
Chaldiganahalli	Chintakunte	127.08	0.00	0.00	0.00	0.00	0.00	0.00	0.00	0.00	0.00	0.00	0.00	0.00	0.00	0.00	0.00	0.00

Chaldiganahalli	Lingarajapura	50.65	0.00	0.00	0.00	0.00	0.00	0.00	0.00	0.00	0.00	0.00	0.00	0.00	0.00	0.00	0.00	0.00
Chaldiganahalli	Obepalli	56.11	0.00	16.74	0.00	0.00	0.00	0.00	0.00	0.00	39.37	33.19	6.18	0.00	5.78	0.40	0.00	0.00
Chaldiganahalli	Meesaganapalli	310.86	0.00	3.73	41.27	50.81	25.00	0.00	27.48	0.00	162.57	155.52	7.05	0.00	1.64	5.41	0.00	0.00
Dalasanur	Pathagundamnatta	49.92	0.00	0.00	0.00	0.00	0.00	0.00	0.00	0.00	0.00	0.00	0.00	0.00	0.00	0.00	0.00	0.00
Dalasanur	Gundamnatta	131.58	0.00	47.30	2.27	0.00	0.00	0.00	0.00	79.46	2.55	0.00	2.55	0.00	2.55	0.00	0.00	0.00
Dalasanur	Yaluvahalli	85.93	24.28	2.51	4.05	0.00	0.00	0.00	0.00	1.21	53.88	44.98	8.90	0.00	8.90	0.00	0.00	0.00
Dalasanur	Hosahalli	147.60	0.00	11.29	12.03	0.00	0.00	0.00	0.00	0.00	124.28	53.11	71.17	0.00	61.15	10.02	0.00	0.00
Dalasanur	Dalasanur	684.62	150.14	8.50	60.32	0.00	0.00	0.00	8.98	16.19	440.49	116.15	324.34	208.20	75.27	40.87	0.00	0.00
Dalasanur	Koneti thimmanahalli	53.27	0.00	3.28	5.34	0.00	0.00	0.00	1.62	2.02	41.01	28.79	12.22	0.08	9.71	2.43	0.00	0.00
Dalasanur	Kuppahalli	238.02	48.22	2.07	19.51	0.00	0.00	0.00	2.16	6.56	159.50	112.91	46.59	2.88	23.88	19.83	0.00	0.00
Dalasanur	Valagernahalli	255.51	0.00	8.09	37.13	0.00	0.00	0.00	2.11	10.20	197.98	126.75	71.23	0.00	32.37	38.86	0.00	0.00
Dalasanur	Basavanatta	119.59	0.00	0.00	0.00	0.00	0.00	0.00	0.00	0.00	0.00	0.00	0.00	0.00	0.00	0.00	0.00	0.00
Dalasanur	Hoohalli	177.48	0.00	2.15	12.22	0.00	60.11	0.00	1.29	1.70	100.01	67.64	32.37	0.00	32.37	0.00	0.00	0.00
Dalasanur	Gummareddypura	338.66	1.63	12.25	2.46	83.33	0.00	0.00	0.00	151.45	87.54	0.00	87.54	0.00	35.21	52.33	0.00	0.00
Dalasanur	Chikapura	54.23	0.00	0.00	0.00	0.00	0.00	0.00	0.00	0.00	0.00	0.00	0.00	0.00	0.00	0.00	0.00	0.00
Dalasanur	Kodicheruvu	176.64	19.03	0.00	0.00	25.35	0.00	0.00	0.00	0.00	132.26	98.49	33.77	0.00	19.90	13.87	0.00	0.00
Dalasanur	Padathimmanahalli	172.26	0.00	0.00	0.00	29.27	50.00	0.00	0.00	0.00	92.99	48.66	44.33	0.00	34.50	9.83	0.00	0.00
Gownipalli	Kotekallur	691.53	0.00	66.42	108.11	8.15	6.12	10.63	80.37	52.21	359.52	317.30	42.22	0.00	24.28	17.94	0.00	0.00
Gownipalli	Adirajapalli	232.68	36.45	4.86	0.00	4.05	37.23	60.70	36.42	46.50	6.47	0.00	6.47	0.00	6.47	0.00	0.00	0.00
Gownipalli	Gownipalli	391.13	0.00	19.17	24.28	8.28	17.80	28.33	46.58	4.05	242.64	209.76	32.88	8.60	24.28	0.00	0.00	0.00
Gownipalli	Pathagownipalli	73.25	0.00	13.25	0.00	0.00	0.78	4.05	0.00	0.00	55.17	53.15	2.02	0.00	2.02	0.00	0.00	0.00
Gownipalli	Reddivaripalli (g)	64.75	0.00	7.83	1.23	0.00	2.08	1.80	6.10	10.40	35.31	31.26	4.05	0.00	4.05	0.00	0.00	0.00
Hodali	Thimmasandra (r)	415.39	0.00	28.52	0.00	49.43	0.00	4.99	0.00	0.00	332.45	106.03	226.42	0.00	13.76	8.98	0.00	203.68
Hodali	Kotraguli	212.93	0.00	4.43	14.95	3.88	65.11	23.04	9.04	15.14	77.34	58.85	18.49	0.00	11.60	6.89	0.00	0.00
Hodali	Thamepalli	71.26	0.00	0.00	0.00	0.00	0.00	0.00	0.00	0.00	0.00	0.00	0.00	0.00	0.00	0.00	0.00	0.00
Hodali	Devalapalli	279.41	0.00	2.46	0.00	39.65	6.89	53.34	0.00	0.00	177.07	50.28	126.79	0.00	7.21	6.55	0.00	113.03
Hodali	Devasandra (k.g.)	99.60	0.00	0.00	0.00	0.00	0.00	0.00	0.00	0.00	0.00	0.00	0.00	0.00	0.00	0.00	0.00	0.00
Hodali	Hodali	822.33	0.00	0.00	0.00	163.78	8.19	5.14	0.00	0.00	645.22	223.27	421.95	0.00	56.50	32.76	0.00	332.69
Hodali	Chokkanapalli	242.82	0.00	13.42	0.00	74.81	21.05	9.31	0.00	0.00	124.23	84.98	39.25	0.00	22.66	16.59	0.00	0.00

Hodali	Imarakunte	205.71	0.00	0.00	0.00	80.94	20.15	3.29	0.00	0.00	101.33	68.96	32.37	0.00	18.21	14.16	0.00	0.00
Hodali	Dasara thimmanahalli	448.40	2.67	0.00	0.00	0.00	83.00	0.00	0.00	0.00	362.73	147.40	215.33	0.00	17.59	16.38	0.00	181.36
Hodali	Gopalapura	209.14	0.00	0.00	0.00	0.00	0.00	5.46	0.00	0.00	203.68	161.88	41.80	0.00	32.37	9.43	0.00	0.00
Hodali	Veerthimmanahalli	218.74	0.00	0.00	0.00	73.06	22.26	7.28	0.00	0.00	116.14	74.05	42.09	0.00	33.99	8.10	0.00	0.00
Hodali	Avalakuppa	344.24	28.31	5.00	14.00	23.12	13.12	12.60	28.43	36.69	182.97	103.27	79.70	0.00	22.16	57.54	0.00	0.00
Hodali	Thinnalli	341.08	49.42	0.93	66.07	0.00	0.00	0.00	0.00	6.13	218.53	168.10	50.43	0.00	32.49	17.94	0.00	0.00
J.thimmasandra	Alambagiri	386.25	26.02	30.14	17.04	13.45	8.62	6.20	25.14	47.57	212.07	172.72	39.35	0.00	38.35	1.00	0.00	0.00
J.thimmasandra	J.thimmasandra	555.44	40.55	20.24	0.00	0.00	40.47	36.54	0.00	0.00	417.64	277.04	140.60	0.00	110.51	30.09	0.00	0.00
J.thimmasandra	Kiruvara	325.31	0.00	20.27	20.25	40.47	23.73	4.13	0.00	0.00	216.46	129.99	86.47	0.00	53.15	33.32	0.00	0.00
J.thimmasandra	Alavatta	494.82	40.55	19.04	40.51	80.94	40.47	20.23	20.23	0.00	232.85	182.17	50.68	0.00	22.30	28.38	0.00	0.00
J.thimmasandra	Thupalli	54.48	0.00	8.15	0.00	2.43	7.00	0.00	0.00	0.00	36.90	28.22	8.68	0.00	4.89	3.79	0.00	0.00
J.thimmasandra	Sunnaguttapalli	89.87	0.00	0.00	0.00	0.00	0.00	0.00	0.00	0.00	0.00	0.00	0.00	0.00	0.00	0.00	0.00	0.00
J.thimmasandra	Narasimhapura (k.g.)	36.02	0.00	0.00	0.00	0.00	0.00	0.00	0.00	0.00	0.00	0.00	0.00	0.00	0.00	0.00	0.00	0.00
J.thimmasandra	Nallapalli (k)	26.00	0.00	0.00	0.00	0.00	0.00	0.00	0.00	0.00	0.00	0.00	0.00	0.00	0.00	0.00	0.00	0.00
J.thimmasandra	Kollur	456.16	0.00	3.55	15.64	4.85	3.70	8.44	7.05	16.00	396.93	365.33	31.60	0.00	21.19	10.41	0.00	0.00
J.thimmasandra	Kallur	546.80	117.39	18.72	11.17	19.10	8.77	11.36	22.12	8.65	329.52	209.70	119.82	0.00	58.94	60.88	0.00	0.00
J.thimmasandra	Pathapalli	83.92	10.20	2.73	1.92	2.05	2.69	2.44	6.17	14.11	41.61	22.23	19.38	0.00	19.38	0.00	0.00	0.00
J.thimmasandra	Katara muddalahalli	128.56	0.00	45.34	50.14	0.00	0.00	0.00	0.00	0.00	33.08	21.08	12.00	0.00	4.00	8.00	0.00	0.00
J.thimmasandra	Peddanchapali	93.66	0.00	0.00	0.00	0.00	0.00	0.00	0.00	0.00	0.00	0.00	0.00	0.00	0.00	0.00	0.00	0.00
J.thimmasandra	Boynachapalli	168.11	0.00	14.20	11.37	5.97	1.13	9.24	8.23	28.62	89.35	69.09	20.26	0.00	17.89	2.37	0.00	0.00
J.thimmasandra	Srinivaspur (rural)	1241.59	0.00	0.00	0.00	0.00	0.00	0.00	0.00	0.00	0.00	0.00	0.00	0.00	0.00	0.00	0.00	0.00
J.thimmasandra	Srinivaspur amanikere	121.15	0.00	0.00	0.00	0.00	0.00	0.00	0.00	0.00	0.00	0.00	0.00	0.00	0.00	0.00	0.00	0.00
Kodipalli	Thummalapalli (g)	245.65	0.00	6.54	0.47	16.59	47.44	5.32	12.57	0.00	156.72	142.93	13.79	0.00	0.00	13.79	0.00	0.00
Kodipalli	Karipalli	91.99	0.00	0.06	10.18	12.99	0.00	1.68	15.19	0.00	51.89	47.39	4.50	0.00	0.00	4.50	0.00	0.00
Kodipalli	Chilepalli	310.99	0.00	6.57	0.15	59.13	0.00	1.69	0.00	0.00	243.45	218.69	24.76	0.00	12.59	12.17	0.00	0.00
Kodipalli	Avaganapalli	124.57	0.00	2.47	1.68	22.33	0.54	1.35	0.00	66.07	30.13	0.00	30.13	0.00	15.83	14.30	0.00	0.00
Kodipalli	Kodipalli	725.51	47.50	32.70	11.23	80.13	80.63	74.05	23.99	104.00	271.28	202.80	68.48	0.00	16.22	52.26	0.00	0.00
Kodipalli	Diguvamarampalli	340.66	156.76	15.51	10.17	29.29	23.85	14.69	3.65	0.00	86.74	61.52	25.22	0.00	21.56	3.66	0.00	0.00
Kodipalli	Bayapalli	281.60	0.00	35.60	0.38	40.10	0.00	38.80	0.09	0.00	166.63	65.00	101.63	0.00	69.44	32.19	0.00	0.00

Kodipalli	Bathalaguttapalli	111.69	0.00	8.10	11.33	0.40	5.00	2.40	10.25	23.10	51.11	33.65	17.46	0.00	16.19	1.27	0.00	0.00
Kodipalli	Agrahara	97.99	0.00	11.32	6.19	0.00	6.30	0.00	0.00	11.74	62.44	50.24	12.20	0.00	0.00	12.20	0.00	0.00
Kodipalli	Kondamari	407.77	0.00	0.00	7.63	12.06	15.19	9.85	41.42	14.64	306.98	205.46	101.52	0.00	1.66	88.38	11.48	0.00
Kodipalli	Chikkakondamari	207.10	21.03	11.11	15.98	19.45	13.20	52.51	21.05	30.25	22.52	11.35	11.17	0.00	6.58	4.59	0.00	0.00
Kolathur	Achampalli	822.57	60.82	0.00	223.27	0.00	0.00	0.00	0.00	43.33	495.15	367.08	128.07	0.00	62.46	65.61	0.00	0.00
Kolathur	Seethareddihalli	88.43	0.00	5.57	2.60	4.24	1.69	2.40	1.70	2.05	68.18	29.10	39.08	0.00	26.14	12.94	0.00	0.00
Kolathur	Kattibissanahalli	337.37	0.00	28.42	52.77	29.54	71.37	43.37	8.63	21.12	82.15	67.47	14.68	0.00	14.68	0.00	0.00	0.00
Kolathur	Uppakunte	229.99	0.00	11.51	14.70	8.63	46.01	8.60	2.70	4.10	133.74	91.92	41.82	0.00	24.90	16.92	0.00	0.00
Kolathur	Kolathur	452.21	0.00	6.57	16.07	8.67	2.35	87.14	8.60	36.83	285.98	184.09	101.89	0.00	59.67	42.22	0.00	0.00
Kolathur	Harlakunte	328.03	21.27	35.72	56.17	6.56	73.86	25.47	18.03	16.05	74.90	55.28	19.62	0.00	14.72	4.90	0.00	0.00
Kurigepalli	Kothur (a)	235.31	29.25	4.94	25.10	36.08	24.28	20.34	0.00	68.09	27.23	0.00	27.23	2.95	24.28	0.00	0.00	0.00
Kurigepalli	Gudipalli	388.15	100.00	10.17	0.85	9.00	5.01	6.38	20.12	0.00	236.62	140.93	95.69	49.45	24.34	21.90	0.00	0.00
Kurigepalli	Kurigepalli	706.23	170.83	78.64	62.36	4.05	4.86	40.47	28.33	73.34	243.35	191.88	51.47	0.00	10.56	40.91	0.00	0.00
Kurigepalli	Reddivaripalli (r)	75.24	0.00	2.10	7.20	0.00	4.22	6.52	16.30	12.12	26.78	19.45	7.33	0.00	4.86	2.47	0.00	0.00
Kurigepalli	Vangasavaripalli	263.17	0.57	18.33	24.33	12.14	8.15	49.41	24.34	38.45	87.45	52.61	34.84	0.00	14.16	20.68	0.00	0.00
Kurigepalli	Baddipalli	86.71	6.96	10.52	0.00	12.14	8.09	0.00	0.00	0.00	49.00	35.48	13.52	0.00	5.67	7.85	0.00	0.00
Kurigepalli	Pedduru	131.95	0.00	5.74	9.83	7.73	13.45	8.03	1.64	0.00	85.53	19.99	65.54	0.00	2.63	3.62	0.00	59.29
Kurigepalli	Yadaganapalli	304.33	59.89	41.07	0.00	42.49	12.14	24.29	18.71	0.00	105.74	88.31	17.43	0.00	14.57	2.86	0.00	0.00
Kurigepalli	Diguvapalli	49.19	0.00	0.00	0.00	0.00	0.00	0.00	0.00	0.00	0.00	0.00	0.00	0.00	0.00	0.00	0.00	0.00
Kurigepalli	Thamatampalli	161.35	27.98	0.41	13.82	22.26	16.19	0.00	2.02	0.00	78.67	66.46	12.21	0.00	4.11	8.10	0.00	0.00
Lakshmipura	Thammareddigaripalli	62.30	0.00	2.41	1.56	2.33	0.96	10.23	6.62	7.10	31.09	27.44	3.65	0.00	2.17	1.48	0.00	0.00
Lakshmipura	Thoopalli	126.04	4.66	10.10	8.10	6.64	2.11	27.08	8.24	19.60	39.51	24.74	14.77	0.00	11.36	3.41	0.00	0.00
Lakshmipura	Marimakalapalli	200.71	8.68	11.56	13.10	9.25	2.10	65.29	14.56	28.56	47.61	28.41	19.20	0.00	0.00	19.20	0.00	0.00
Lakshmipura	Kurupalli (m)	197.31	126.32	2.40	1.18	4.35	1.37	13.06	7.15	12.61	28.87	18.31	10.56	0.00	6.25	4.31	0.00	0.00
Lakshmipura	Kothapet	1195.35	182.15	0.00	62.81	152.65	0.10	29.16	13.02	13.02	742.44	658.55	83.89	0.00	21.08	62.81	0.00	0.00
Lakshmipura	Gowdathatagadde	49.58	0.00	2.11	3.26	1.17	0.94	6.23	4.05	11.60	20.22	14.74	5.48	0.00	0.00	5.48	0.00	0.00
Lakshmipura	Pacharamakalapalli	216.91	0.00	2.22	1.84	0.64	49.84	8.72	11.99	52.16	89.50	78.19	11.31	6.97	4.34	0.00	0.00	0.00
Lakshmipura	Lakshmipura	479.45	0.00	21.12	19.26	15.69	33.70	22.25	26.30	26.00	315.13	203.68	111.45	2.10	42.14	67.21	0.00	0.00
Lakshmipura	Sheshapura (k.g.)	73.02	0.00	0.00	0.00	0.44	17.81	0.00	4.11	2.06	48.60	42.47	6.13	0.00	4.07	2.06	0.00	0.00

Lakshnipura	Pathakote	143.77	0.00	2.48	5.69	4.63	3.17	12.25	7.76	12.29	95.50	48.26	47.24	0.00	19.82	27.42	0.00	0.00
Lakshnipura	Kondasandra	127.08	0.00	3.76	8.20	6.70	2.98	13.30	13.20	17.52	61.42	42.26	19.16	0.00	19.16	0.00	0.00	0.00
Lakshnipura	Devereddipalli	147.64	0.00	4.21	8.11	6.65	4.33	15.65	16.48	22.17	70.04	42.78	27.26	0.00	16.24	11.02	0.00	0.00
Lakshnipura	Upparapalli	217.38	0.00	11.40	9.90	6.40	10.99	40.00	20.19	35.41	83.09	28.26	54.83	0.00	0.00	35.10	19.73	0.00
Lakshnipura	Burakayalakote	85.96	0.00	9.65	4.24	1.55	1.61	11.29	4.28	13.11	40.23	10.11	30.12	0.00	14.55	15.57	0.00	0.00
Lakshnipura	Mallampalli	403.52	0.00	0.00	0.00	0.00	0.00	0.00	0.00	0.00	0.00	0.00	0.00	0.00	0.00	0.00	0.00	0.00
Lakshmisagara	Beerganahalli	198.87	0.00	144.54	0.00	47.79	0.00	0.00	0.00	0.00	6.54	3.27	3.27	0.00	0.00	3.27	0.00	0.00
Lakshmisagara	Yadarur	1039.85	288.99	0.00	49.23	0.00	0.00	0.00	0.00	43.32	658.31	471.57	186.74	0.00	79.83	106.91	0.00	0.00
Lakshmisagara	Vadigepalli (s)	388.20	145.38	0.00	119.60	0.00	0.00	0.00	0.00	2.90	120.32	101.21	19.11	0.00	7.37	11.74	0.00	0.00
Lakshmisagara	Chintamakalapalli	59.73	0.00	0.00	11.76	0.00	0.00	0.00	2.85	39.32	5.80	0.00	5.80	0.00	5.80	0.00	0.00	0.00
Lakshmisagara	Shyagatur	486.46	13.84	16.55	24.09	17.33	15.52	167.12	32.15	48.56	151.30	127.52	23.78	0.00	23.78	0.00	0.00	0.00
Lakshmisagara	Manjulanagara	226.33	0.00	5.17	59.76	36.68	25.26	15.75	11.19	13.03	59.49	38.86	20.63	0.00	0.00	9.17	11.46	0.00
Lakshmisagara	Lakshmisagara	570.18	0.00	45.26	64.29	55.53	121.23	36.57	18.56	4.55	224.19	141.26	82.93	1.70	43.32	37.91	0.00	0.00
Lakshmisagara	Sheshapura	174.19	0.00	1.06	1.14	1.21	1.70	4.70	2.00	16.19	146.19	106.53	39.66	0.00	0.00	17.68	21.98	0.00
Mastehahalli	Kaadu devandlahalli	268.68	0.00	0.00	0.00	57.50	55.38	4.56	0.00	0.00	151.24	131.18	20.06	0.00	6.18	13.88	0.00	0.00
Mastehahalli	Bissanahalli	157.49	0.00	52.08	0.00	0.00	0.00	0.00	0.00	8.09	97.32	91.94	5.38	0.00	4.17	1.21	0.00	0.00
Mastehahalli	Thernahalli	224.26	0.00	0.00	0.00	16.25	49.05	0.49	0.00	0.00	158.47	87.94	70.53	0.00	30.05	40.48	0.00	0.00
Mastehahalli	Bagalahalli	173.64	0.00	0.00	0.00	30.01	16.39	0.00	0.00	0.00	127.24	102.06	25.18	0.00	14.59	10.59	0.00	0.00
Mastehahalli	Mastehahalli	339.29	0.00	106.48	0.00	0.00	0.00	3.18	18.04	0.00	211.59	147.15	64.44	0.00	24.08	40.36	0.00	0.00
Mastehahalli	Kurubarahalli	79.16	0.00	0.00	14.16	0.00	0.00	0.00	0.00	11.76	53.24	46.57	6.67	0.00	2.47	4.20	0.00	0.00
Mastehahalli	Noolapura	47.62	0.00	0.00	8.92	0.00	0.00	0.41	0.00	0.00	38.29	37.76	0.53	0.00	0.53	0.00	0.00	0.00
Mastehahalli	Gandlahalli	180.20	0.00	62.68	0.00	0.00	0.00	0.00	0.00	0.47	117.05	96.73	20.32	0.00	7.69	12.63	0.00	0.00
Mastehahalli	Booraganahalli	123.99	0.00	43.11	0.00	0.00	0.00	0.00	0.00	1.31	79.57	75.82	3.75	0.00	0.84	2.91	0.00	0.00
Mastehahalli	Kostenahalli	35.02	0.00	0.44	2.55	0.00	0.00	0.00	0.81	1.76	29.46	18.37	11.09	0.00	8.60	2.49	0.00	0.00
Mastehahalli	Bangavadi	550.13	0.00	0.00	192.46	0.00	0.00	0.00	0.00	23.56	334.11	242.40	91.71	0.00	18.31	73.40	0.00	0.00
Mastehahalli	Gowdahalli	131.61	0.00	0.00	28.88	0.00	0.00	0.00	0.00	4.10	98.63	87.05	11.58	0.00	8.23	3.35	0.00	0.00
Mastehahalli	Venkatapura	112.18	0.00	0.00	0.00	0.00	0.00	0.00	0.00	0.00	0.00	0.00	0.00	0.00	0.00	0.00	0.00	0.00
Mudimadugu	Kothapalli	447.76	317.76	106.00	0.00	0.00	0.00	0.00	0.00	0.00	24.00	12.00	12.00	0.00	12.00	0.00	0.00	0.00
Mudimadugu	Kottevaripalli	283.22	0.00	0.00	0.00	0.00	0.00	0.00	0.00	0.00	0.00	0.00	0.00	0.00	0.00	0.00	0.00	0.00



Mudimadugu	Chintamanipalli	40.35	0.00	12.97	12.14	0.00	0.00	0.00	0.00	0.00	15.24	11.19	4.05	0.00	4.05	0.00	0.00	0.00
Mudimadugu	Chikkevaripalli	73.23	0.00	0.00	0.00	0.00	0.00	11.72	0.00	0.00	61.51	48.55	12.96	4.86	1.62	5.67	0.00	0.81
Mudimadugu	Balevaripalli	49.54	0.00	0.00	30.00	8.09	0.12	0.00	0.00	0.00	11.33	8.09	3.24	0.00	3.24	0.00	0.00	0.00
Mudimadugu	Bodireddipalli	75.93	9.00	33.93	0.00	0.00	0.00	0.00	0.00	0.00	33.00	19.00	14.00	10.00	2.00	2.00	0.00	0.00
Mudimadugu	Mudimadugu	1945.17	910.95	100.00	0.00	0.00	0.00	0.00	0.00	0.00	934.22	227.11	707.11	0.00	0.00	90.00	0.00	617.11
Mudimadugu	Vyapalahalli	228.45	170.45	7.00	0.00	0.00	0.00	0.00	0.00	0.00	51.00	40.75	10.25	0.00	10.25	0.00	0.00	0.00
Mudimadugu	M.thummalapalli	277.04	33.99	115.05	0.00	0.00	101.69	0.00	0.00	0.00	26.31	10.12	16.19	0.00	6.07	0.00	0.00	10.12
Mudimadugu	Anepalli	61.67	8.09	21.88	0.00	0.00	0.00	0.00	0.00	0.00	31.70	26.84	4.86	0.00	0.00	4.86	0.00	0.00
Mudimadugu	Malamotakpalli	198.82	13.00	143.08	0.00	0.00	36.74	0.00	0.00	0.00	6.00	0.00	6.00	6.00	0.00	0.00	0.00	0.00
Mudimadugu	Dombarapalli	20.37	0.00	2.43	9.50	0.00	0.35	0.00	0.00	0.00	8.09	6.47	1.62	0.00	1.62	0.00	0.00	0.00
Mudimadugu	Guntapalli	746.14	20.00	120.14	0.00	0.00	0.00	0.00	0.00	0.00	606.00	598.00	8.00	8.00	0.00	0.00	0.00	0.00
Muthakapalli	Channaihgariipalli	285.39	56.33	0.00	101.27	42.90	0.00	0.00	0.00	0.00	84.89	54.36	30.53	0.00	16.22	14.31	0.00	0.00
Muthakapalli	Matakansandra	353.71	38.05	58.82	0.00	40.47	40.97	0.00	0.00	0.00	175.40	145.83	29.57	0.00	4.05	25.52	0.00	0.00
Muthakapalli	Rajagundlapalli	352.96	0.00	92.33	74.46	0.00	41.76	0.00	0.00	0.00	144.41	101.57	42.84	0.00	20.68	22.16	0.00	0.00
Muthakapalli	Gijiganahalli	116.11	0.00	0.00	34.20	0.00	0.00	0.00	0.00	4.11	77.80	71.25	6.55	0.00	6.08	0.47	0.00	0.00
Muthakapalli	Kallukunte	447.13	218.93	0.00	32.82	0.00	0.00	0.00	0.00	31.18	164.20	137.70	26.50	0.00	7.40	19.10	0.00	0.00
Muthakapalli	Narayanapura	508.09	205.25	0.00	97.67	0.00	0.00	0.00	0.00	17.12	188.05	177.37	10.68	5.77	4.91	0.00	0.00	0.00
Muthakapalli	Payaregaripalli	8.62	0.00	0.00	0.00	0.00	0.00	0.00	0.00	0.00	0.00	0.00	0.00	0.00	0.00	0.00	0.00	0.00
Muthakapalli	Pathamuthakapalli	160.89	0.00	0.00	42.75	0.00	0.00	0.00	0.00	7.01	111.13	92.32	18.81	0.00	2.18	16.63	0.00	0.00
Muthakapalli	Ganganatta	299.16	33.00	0.00	30.00	0.00	45.43	0.00	0.00	14.09	176.64	149.39	27.25	0.00	9.15	18.10	0.00	0.00
Muthakapalli	Vadigepalli .k	277.06	133.43	0.00	45.43	0.00	0.00	0.00	0.00	8.13	90.07	71.33	18.74	0.00	10.60	8.14	0.00	0.00
Muthakapalli	Karangi	487.12	282.68	0.00	0.00	0.00	0.00	0.00	0.00	0.00	204.44	198.00	6.44	0.00	2.15	4.29	0.00	0.00
Muthakapalli	Kannampalli	467.11	363.23	0.00	13.10	0.00	0.00	0.00	0.00	0.00	90.78	64.38	26.40	0.00	4.33	22.07	0.00	0.00
Muthakapalli	Yammanuru	541.88	315.55	0.00	0.00	0.00	0.00	0.00	0.00	0.00	226.33	205.17	21.16	0.00	21.16	0.00	0.00	0.00
Muthakapalli	Muthakapalli	508.62	33.18	0.00	152.97	6.14	0.00	0.00	0.00	133.83	182.50	91.25	91.25	0.00	15.91	75.34	0.00	0.00
Muthakapalli	Attikunte	225.94	23.47	0.00	52.73	0.00	0.00	0.00	0.00	26.46	123.28	89.51	33.77	0.00	6.20	27.57	0.00	0.00
Muthakapalli	Jokunte	60.94	0.00	0.00	0.00	0.00	0.00	0.00	0.00	0.00	0.00	0.00	0.00	0.00	0.00	0.00	0.00	0.00
Muthakapalli	Peddapalli	137.78	0.00	14.65	0.00	0.00	0.00	0.00	0.00	0.55	122.58	82.30	40.28	0.00	10.67	29.61	0.00	0.00
Muthakapalli	Ramapura	51.17	0.00	0.00	0.00	0.00	0.00	0.00	0.00	0.00	0.00	0.00	0.00	0.00	0.00	0.00	0.00	0.00

Nambihalli	Sathandahalli	151.40	0.00	0.00	10.10	0.00	42.89	0.00	0.00	0.00	98.41	75.11	23.30	0.00	23.30	0.00	0.00	0.00
Nanbihalli	Dwarasandra	215.66	37.44	4.82	6.56	4.35	2.71	5.83	2.14	3.24	148.57	95.94	52.63	0.00	28.56	24.07	0.00	0.00
Nanbihalli	Chowdanahalli	214.39	65.15	20.23	20.23	0.00	0.56	0.00	0.00	0.00	108.22	65.71	42.51	0.00	42.51	0.00	0.00	0.00
Nanbihalli	Settihalli	316.97	0.00	0.00	50.00	57.95	52.48	0.00	0.00	0.00	156.54	103.27	53.27	0.00	26.03	27.24	0.00	0.00
Nanbihalli	Aramakalahalli	159.65	0.00	0.00	0.00	15.36	56.87	2.51	0.00	0.00	84.91	79.34	5.57	0.00	0.56	5.01	0.00	0.00
Nanbihalli	Siddanahalli	90.39	0.00	0.00	0.00	0.00	0.00	0.00	0.00	0.00	0.00	0.00	0.00	0.00	0.00	0.00	0.00	0.00
Nanbihalli	Nambihalli	244.59	40.49	40.47	40.47	40.47	21.97	0.00	0.00	0.00	60.72	0.00	60.72	0.00	17.82	42.90	0.00	0.00
Nanbihalli	Varatanahalli	158.13	0.00	0.00	0.00	0.00	29.08	0.00	0.00	0.00	129.05	88.37	40.68	0.00	16.68	24.00	0.00	0.00
Nanbihalli	Y.hosakote	150.47	0.00	3.19	0.00	0.00	0.00	0.00	0.00	0.00	147.28	31.22	116.06	0.00	45.00	71.06	0.00	0.00
Nanbihalli	Yaluvakunte	234.22	0.00	0.00	0.00	70.00	0.10	9.31	0.00	0.00	154.81	132.85	21.96	0.00	15.79	6.17	0.00	0.00
Nanbihalli	Agrahara	191.34	0.00	0.00	0.00	30.61	41.88	0.81	0.00	0.00	118.04	102.20	15.84	0.00	15.84	0.00	0.00	0.00
Nanbihalli	C. Hosuru	138.56	0.00	2.07	25.95	0.00	0.00	0.00	1.21	4.05	105.28	62.79	42.49	0.00	10.12	32.37	0.00	0.00
Nanbihalli	Chiruvanahalli	319.96	0.00	3.35	76.89	0.00	0.00	0.00	12.14	24.28	203.30	118.72	84.58	0.00	36.42	48.16	0.00	0.00
Nanbihalli	Anchiganahalli	190.78	0.00	0.81	16.19	0.00	0.00	0.00	0.00	0.45	173.33	139.58	33.75	0.00	12.20	21.55	0.00	0.00
Nelavanki	Buragamakalapalli	308.38	40.00	0.00	0.00	0.00	0.00	0.00	0.00	0.00	268.38	30.00	238.38	0.00	178.38	60.00	0.00	0.00
Nelavanki	Sonnapalli	224.78	100.56	2.50	10.10	10.00	3.06	6.60	2.50	6.20	83.26	68.24	15.02	0.00	6.25	8.77	0.00	0.00
Nelavanki	Jalagundlapalli	103.67	0.00	0.00	0.00	0.00	0.00	0.00	0.00	0.00	0.00	0.00	0.00	0.00	0.00	0.00	0.00	0.00
Nelavanki	Pathanelavanki	396.46	54.77	1.14	156.66	0.00	12.14	22.74	11.80	11.89	125.32	93.98	31.34	0.00	20.27	11.07	0.00	0.00
Nelavanki	Koppavaripalli	314.60	0.00	0.00	0.00	202.43	0.00	6.18	15.78	5.48	84.73	72.13	12.60	0.00	12.60	0.00	0.00	0.00
Nelavanki	Gollapalli. K	135.70	15.86	0.00	44.10	0.00	10.27	11.01	9.78	1.21	43.47	33.23	10.24	0.00	10.24	0.00	0.00	0.00
Nelavanki	Manchineellakote	575.58	9.79	7.51	16.24	0.93	115.71	19.63	22.97	135.86	246.94	232.34	14.60	0.00	12.60	2.00	0.00	0.00
Nelavanki	Chikkarangepalli	124.10	0.00	6.39	3.17	6.20	1.05	35.10	8.36	12.28	51.55	44.10	7.45	4.16	3.29	0.00	0.00	0.00
Nelavanki	Subbagundlapalli	122.04	0.00	2.25	3.25	2.40	2.67	12.30	6.50	2.50	90.17	78.53	11.64	0.00	11.64	0.00	0.00	0.00
Nelavanki	Nelavanki	189.88	0.00	0.79	77.01	0.00	5.37	12.20	7.83	4.48	82.20	57.92	24.28	0.00	24.28	0.00	0.00	0.00
Nelavanki	Chakapalli	215.74	0.00	0.52	92.74	0.00	7.69	12.22	6.14	13.77	82.66	58.77	23.89	0.00	23.89	0.00	0.00	0.00
Nelavanki	Kothapalli	197.73	0.00	0.64	89.05	0.00	4.90	6.14	11.38	8.11	77.51	52.71	24.80	0.00	24.80	0.00	0.00	0.00
Nelavanki	Doddabandarlahalli	236.82	0.00	6.50	12.50	6.85	13.21	5.90	6.75	38.90	146.21	121.89	24.32	0.00	0.00	14.27	10.05	0.00
Nelavanki	Gundedu	183.62	0.00	0.00	0.00	89.44	21.71	3.25	10.53	10.93	47.76	23.88	23.88	0.00	23.88	0.00	0.00	0.00
Nelavanki	Lakshmisagara	98.31	0.00	0.23	52.64	0.00	1.21	2.44	4.06	2.06	35.67	23.53	12.14	0.00	12.14	0.00	0.00	0.00

**District Irrigation Plan**

**PMKSY**

Nelavanki	Nambuvaripalli	154.00	0.00	5.11	6.10	5.10	3.20	32.00	11.35	18.62	72.52	47.00	25.52	0.00	0.00	17.18	8.34	0.00
Nelavanki	Gorivimakalapalli	134.58	0.00	4.15	9.14	7.11	6.25	15.62	8.77	17.61	65.93	48.07	17.86	0.00	17.86	0.00	0.00	0.00
Nelavanki	Chilakalanatha	75.96	0.00	0.00	0.00	0.00	0.00	0.00	0.00	0.00	0.00	0.00	0.00	0.00	0.00	0.00	0.00	0.00
Pulugurkote	Gollapalli . S	93.32	0.00	6.25	4.23	2.82	4.11	12.36	8.07	10.36	45.12	18.36	26.76	0.00	19.52	7.24	0.00	0.00
Pulugurkote	Kamatampalli	384.16	0.00	51.14	19.63	18.31	10.00	0.50	30.10	65.37	189.11	131.53	57.58	1.42	29.05	27.11	0.00	0.00
Pulugurkote	Muddepalli	154.52	0.00	12.20	7.29	10.20	9.03	13.26	12.00	13.26	77.28	45.26	32.02	0.00	25.17	6.85	0.00	0.00
Pulugurkote	Lakkavaddipalli	93.04	0.00	0.00	0.00	0.00	0.00	0.00	0.00	0.00	0.00	0.00	0.00	0.00	0.00	0.00	0.00	0.00
Pulugurkote	Pandivaripalli	114.36	1.41	13.33	10.26	4.24	3.27	11.26	2.32	12.30	55.97	32.10	23.87	0.00	21.10	2.77	0.00	0.00
Pulugurkote	Sathanurapalli	124.80	9.07	0.00	0.00	11.47	28.12	0.05	2.96	2.96	70.17	15.57	54.60	0.00	4.27	3.77	0.00	46.56
Pulugurkote	Jeedimakalapalli (p)	58.78	0.00	2.41	2.29	3.25	2.49	4.29	2.36	2.36	39.33	24.26	15.07	0.00	13.20	1.87	0.00	0.00
Pulugurkote	Krishnapura	203.42	0.00	12.96	9.52	6.35	4.60	69.40	11.35	28.17	61.07	40.36	20.71	0.00	13.22	7.49	0.00	0.00
Pulugurkote	Jannapalli	202.77	0.00	10.20	8.58	11.16	34.00	31.25	18.31	16.40	72.87	55.85	17.02	0.00	5.51	11.51	0.00	0.00
Pulugurkote	Lingapura	69.80	1.48	1.81	1.18	0.64	14.66	2.62	10.99	27.93	8.49	3.34	5.15	0.00	3.46	1.69	0.00	0.00
Pulugurkote	Thanterlapalli	141.13	0.00	5.47	6.60	12.10	9.41	2.50	6.26	4.11	94.68	70.03	24.65	0.00	19.65	5.00	0.00	0.00
Pulugurkote	Kotaballapalli	272.13	8.80	11.01	16.45	8.35	14.99	22.30	21.62	18.24	150.37	103.22	47.15	0.00	9.30	18.65	19.20	0.00
Pulugurkote	Iladoni	652.17	251.73	28.14	32.58	19.35	12.97	66.39	19.34	42.82	178.85	153.57	25.28	0.91	10.51	13.86	0.00	0.00
Pulugurkote	Bachuvvaripalli	179.59	0.00	19.27	0.00	16.65	24.78	10.17	39.25	24.66	44.81	22.06	22.75	0.00	19.49	3.26	0.00	0.00
Pulugurkote	Gangannagaripalli	89.87	0.00	2.69	6.40	2.46	2.86	2.60	4.17	2.56	66.13	29.12	37.01	0.00	24.45	12.56	0.00	0.00
Pulugurkote	Kokkantivaripalli	38.35	0.00	2.81	1.35	1.08	1.01	2.18	1.17	8.65	20.10	6.36	13.74	0.00	4.06	9.68	0.00	0.00
Pulugurkote	Pulugurkote	91.97	0.00	6.30	4.36	6.72	4.35	2.18	6.30	2.32	59.44	15.00	44.44	0.00	18.75	25.69	0.00	0.00
Pulugurkote	Ragimakalapalli	35.65	0.00	0.00	0.00	0.00	0.00	0.00	0.00	0.00	0.00	0.00	0.00	0.00	0.00	0.00	0.00	0.00
Pulugurkote	Banalapalli	222.18	0.00	16.08	14.47	8.39	6.14	40.44	27.49	27.01	82.16	49.33	32.83	0.00	21.42	11.41	0.00	0.00
Pulugurkote	Machuvvaripalli	253.33	65.98	11.52	6.15	7.40	5.30	35.47	11.10	22.17	88.24	70.81	17.43	0.00	14.61	2.82	0.00	0.00
Pulugurkote	Kannampalli	293.00	0.00	13.20	10.28	22.64	11.65	105.53	26.82	39.58	63.30	18.80	44.50	0.00	16.34	28.16	0.00	0.00
Ravalpad	Basavanapalli	201.78	85.10	8.90	0.00	0.00	68.31	0.00	0.00	0.00	39.47	5.32	34.15	0.00	0.00	14.24	19.91	0.00
Ravalpad	Jathavarthapalli	33.85	0.00	4.05	10.64	0.00	0.00	0.00	0.00	0.00	19.16	17.54	1.62	0.00	1.62	0.00	0.00	0.00
Ravalpad	Manjevaripalli	179.67	0.15	0.00	0.00	0.00	0.00	0.00	0.00	0.00	179.52	98.58	80.94	0.00	80.94	0.00	0.00	0.00
Ravalpad	Ravalpad	600.11	107.92	20.00	0.00	0.00	0.00	0.00	0.00	0.00	472.19	72.19	400.00	0.00	250.00	150.00	0.00	0.00
Ravalpad	Mandyala	350.87	0.00	47.97	0.00	47.00	0.00	20.24	0.00	0.00	235.66	123.06	112.60	0.00	49.10	63.50	0.00	0.00

Ravalpad	Madarankapalli	110.89	0.00	14.02	0.00	0.00	0.00	0.00	0.00	0.00	96.87	21.49	75.38	0.00	14.00	61.38	0.00	0.00
Ravalpad	Yendaguttapalli	122.22	0.00	104.86	0.00	0.00	0.00	0.00	0.00	0.00	17.36	17.36	0.00	0.00	0.00	0.00	0.00	0.00
Ravalpad	Jinkalavaripalli	571.55	301.59	6.00	138.10	0.00	8.91	6.55	28.49	68.05	13.86	0.00	13.86	0.00	9.38	4.48	0.00	0.00
Ravalpad	Sunnakal	1168.53	1016.00	0.00	0.00	28.23	19.18	0.00	0.00	0.00	105.12	73.39	31.73	0.00	15.45	16.28	0.00	0.00
Ravalpad	Ammagaripet	289.29	1.20	0.00	10.00	73.27	64.57	3.00	0.00	1.98	135.27	15.29	119.98	0.00	3.81	3.14	0.00	113.03
Ravalpad	Marellapalli	80.94	0.00	0.00	0.00	0.00	0.00	0.00	0.00	0.00	0.00	0.00	0.00	0.00	0.00	0.00	0.00	0.00
Ravalpad	Mulagollapalli	420.57	206.46	0.00	10.26	2.43	0.00	21.59	2.15	2.18	175.50	167.97	7.53	0.00	5.77	1.76	0.00	0.00
Ronur	Reddimpalli	117.11	0.00	6.10	6.21	4.55	6.47	12.08	6.36	12.31	63.03	43.98	19.05	0.00	7.13	11.92	0.00	0.00
Ronur	Chigarekunte	141.28	0.00	0.00	0.00	0.00	0.00	0.00	0.00	0.00	0.00	0.00	0.00	0.00	0.00	0.00	0.00	0.00
Ronur	Jangamasettipalli	76.88	0.00	0.00	0.00	0.00	0.00	0.00	0.00	0.00	0.00	0.00	0.00	0.00	0.00	0.00	0.00	0.00
Ronur	Kotapalli	548.36	109.27	7.28	85.98	0.00	0.00	15.78	11.33	17.42	301.30	193.47	107.83	0.00	82.61	25.22	0.00	0.00
Ronur	Lakshmanapura	144.37	0.00	0.00	1.21	7.10	0.00	0.00	4.05	5.78	126.23	90.05	36.18	0.00	16.74	19.44	0.00	0.00
Ronur	Sunnaguttapalli	66.35	0.00	0.00	0.00	0.00	0.00	0.00	0.00	0.00	0.00	0.00	0.00	0.00	0.00	0.00	0.00	0.00
Ronur	Neelakantapura	34.58	0.00	0.00	0.00	0.00	0.00	0.00	0.00	0.00	0.00	0.00	0.00	0.00	0.00	0.00	0.00	0.00
Ronur	Naruvamakalapalli	409.24	156.38	7.34	6.24	9.10	1.17	56.68	24.11	36.05	112.17	56.67	55.50	0.00	36.28	19.22	0.00	0.00
Ronur	Diguvapalli	172.54	35.21	0.00	4.32	0.00	33.16	0.00	0.00	0.00	99.85	24.74	75.11	0.00	3.97	1.35	0.00	69.79
Ronur	Nallappareddipalli	33.05	0.00	0.00	0.00	0.00	0.00	0.00	0.00	0.00	0.00	0.00	0.00	0.00	0.00	0.00	0.00	0.00
Ronur	Ejakunte	287.83	0.00	0.00	0.00	0.00	0.00	0.00	0.00	0.00	0.00	0.00	0.00	0.00	0.00	0.00	0.00	0.00
Ronur	Valasapenta	11.97	0.00	0.00	0.00	0.00	0.00	0.00	0.00	0.00	0.00	0.00	0.00	0.00	0.00	0.00	0.00	0.00
Ronur	Boyipenta	74.78	0.00	0.00	0.00	0.00	0.00	0.00	0.00	0.00	0.00	0.00	0.00	0.00	0.00	0.00	0.00	0.00
Ronur	Manjevaripalli	43.74	0.00	0.00	0.00	0.00	0.00	0.00	0.00	0.00	0.00	0.00	0.00	0.00	0.00	0.00	0.00	0.00
Ronur	Chokkareddipalli	60.10	0.00	1.29	5.23	0.00	0.00	0.00	0.00	1.21	52.37	40.21	12.16	0.00	12.16	0.00	0.00	0.00
Ronur	Locheruvapalli	112.39	0.00	6.31	24.32	0.00	0.00	0.00	1.62	2.13	78.01	51.95	26.06	0.00	21.06	5.00	0.00	0.00
Ronur	Chikkathimmanahalli	98.75	0.00	3.00	18.00	0.00	0.00	0.00	3.00	4.00	70.75	35.75	35.00	0.00	35.00	0.00	0.00	0.00
Ronur	Seegahalli	127.91	0.00	0.00	0.00	0.00	0.00	7.77	0.00	0.00	120.14	88.58	31.56	0.00	23.47	8.09	0.00	0.00
Ronur	Kaniganapalli	168.99	0.00	16.33	0.00	0.00	10.12	12.14	0.00	0.00	130.40	34.40	96.00	0.00	6.08	2.02	0.00	87.90
Ronur	Doddapalli	171.07	0.00	0.00	3.74	23.77	4.39	0.00	3.24	8.09	127.84	99.82	28.02	0.00	12.14	15.88	0.00	0.00
Ronur	Ronur	238.63	0.00	15.60	24.26	12.00	13.89	24.26	13.40	11.26	123.96	80.26	43.70	0.00	24.28	19.42	0.00	0.00
Ronur	Dimbala	257.03	0.00	4.09	5.73	3.76	12.71	39.89	0.00	92.00	98.85	49.58	49.27	0.00	34.06	15.21	0.00	0.00

Ronur	Champalli	326.60	0.00	4.14	4.92	3.33	72.56	36.28	8.23	97.64	99.50	75.59	23.91	0.00	16.69	7.22	0.00	0.00
Rovalpad	Jeedimakalapalli (s)	262.31	191.14	2.83	11.62	12.21	0.06	0.00	0.00	0.00	44.45	28.88	15.57	0.00	6.16	9.41	0.00	0.00
Somavajalajahi	Raghunathapura	176.48	15.45	0.00	0.00	18.65	18.87	0.00	0.00	0.00	123.51	80.59	42.92	0.00	7.30	35.62	0.00	0.00
Somavajalapalli	Pathaballapalli	367.85	87.44	45.32	81.07	0.00	0.00	0.48	0.00	0.00	153.54	106.88	46.66	0.00	25.51	21.15	0.00	0.00
Somavajalapalli	Purnapalli	249.56	26.39	0.00	18.65	0.00	33.00	0.00	0.00	0.00	171.52	135.25	36.27	0.00	15.90	20.37	0.00	0.00
Somavajalapalli	Chinnepalli	45.68	0.00	9.80	3.65	0.00	0.00	0.00	0.00	0.00	32.23	7.04	25.19	0.00	25.19	0.00	0.00	0.00
Somavajalapalli	Guntavaripalli	39.69	0.00	10.16	10.15	0.00	0.00	0.00	0.00	0.00	19.38	12.36	7.02	0.00	3.31	3.71	0.00	0.00
Somavajalapalli	Brahmanapalli	263.25	89.99	43.83	54.82	0.00	0.00	0.00	0.00	0.00	74.61	50.58	24.03	0.00	6.18	17.85	0.00	0.00
Somavajalapalli	Adavichambakur	243.64	0.00	17.15	30.52	0.00	0.00	0.00	0.00	0.00	195.97	58.02	137.95	0.00	11.49	23.18	0.00	103.28
Somavajalapalli	Guttapalli	430.32	0.00	9.45	0.00	116.15	0.00	0.00	0.00	17.53	287.19	211.36	75.83	0.00	1.25	8.56	0.00	66.02
Somavajalapalli	Koolagurki	437.77	44.14	0.00	0.00	38.05	0.00	0.00	0.00	0.00	355.58	277.73	77.85	0.00	31.60	46.25	0.00	0.00
Somavajalapalli	Mothakapalli	80.39	4.11	10.86	0.00	0.00	0.00	0.00	0.00	0.00	65.42	55.60	9.82	0.00	0.00	9.41	0.41	0.00
Somavajalapalli	Pegalapalli	211.36	0.00	25.57	26.30	0.00	0.00	0.00	0.00	0.00	159.49	116.18	43.31	0.00	22.67	20.64	0.00	0.00
Somavajalapalli	Kornalli	542.24	177.79	33.27	32.42	0.00	0.00	0.00	0.00	0.00	298.76	207.67	91.09	0.71	21.55	68.83	0.00	0.00
Somavajalapalli	Doddaraguladinne	72.70	0.00	0.00	0.00	0.00	0.00	0.00	0.00	0.00	0.00	0.00	0.00	0.00	0.00	0.00	0.00	0.00
Somavajalapalli	Apparasanahalli	78.53	8.13	0.00	0.00	0.00	21.08	0.00	0.00	0.00	49.32	41.77	7.55	0.00	0.53	7.02	0.00	0.00
Somavajalapalli	Somavajilapalli	319.58	13.08	0.00	0.00	12.58	0.00	0.00	0.00	8.64	285.28	222.76	62.52	0.00	26.47	36.05	0.00	0.00
Somavajalapalli	Ojalapalli	56.66	1.76	0.00	0.00	0.00	0.88	0.00	0.00	0.00	54.02	27.15	26.87	0.00	11.88	14.99	0.00	0.00
Somavajalapalli	Nemahalli	401.13	100.46	0.00	96.78	0.00	0.00	0.00	0.00	11.08	192.81	140.52	52.29	0.00	10.57	41.72	0.00	0.00
Somavajalajahi	Ramapura	36.41	0.00	0.00	0.00	0.00	0.00	0.00	0.00	0.00	36.41	21.75	14.66	0.00	9.36	5.30	0.00	0.00
Thadigol	Kurupalli (k)	391.09	103.27	14.68	20.20	14.05	11.22	81.65	35.41	40.60	70.01	41.42	28.59	0.00	12.16	16.43	0.00	0.00
Thadigol	Kasettipalli	277.10	0.00	0.00	12.30	12.10	7.45	12.26	13.10	25.30	194.59	155.37	39.22	2.10	19.17	17.95	0.00	0.00
Thadigol	Vyshnavaripalli	42.80	0.00	0.00	0.00	0.00	0.00	0.00	0.00	0.00	0.00	0.00	0.00	0.00	0.00	0.00	0.00	0.00
Thadigol	Kamalavaripalli	166.29	0.00	2.59	3.68	10.28	9.21	10.36	7.00	9.26	113.91	90.00	23.91	1.60	11.24	11.07	0.00	0.00
Thadigol	Marepalli	200.33	54.70	5.93	10.63	3.45	5.00	15.00	18.35	32.45	54.82	40.52	14.30	0.00	6.10	8.20	0.00	0.00
Thadigol	Koosandra	308.16	32.36	11.41	10.00	5.36	10.00	47.35	30.65	41.60	119.43	73.56	45.87	0.00	14.85	31.02	0.00	0.00
Thadigol	Gullakunte	322.14	0.00	0.00	0.00	0.00	0.00	112.92	0.00	0.00	209.22	158.17	51.05	0.00	30.00	21.05	0.00	0.00
Thadigol	Kamatampalli	313.56	0.00	0.00	0.00	0.00	0.00	0.00	0.00	126.41	187.15	127.80	59.35	0.00	40.73	18.62	0.00	0.00
Thadigol	Nachagadde	94.61	0.00	0.00	0.00	0.00	0.00	0.00	0.00	0.00	0.00	0.00	0.00	0.00	0.00	0.00	0.00	0.00

Thadigol	Thadigol	781.88	0.00	387.67	0.00	0.00	0.00	0.00	0.00	0.00	394.21	255.27	138.94	0.00	100.00	38.94	0.00	0.00
Thadigol	Seeglapalya	90.13	0.00	0.00	0.00	0.00	0.00	1.77	0.00	0.00	88.36	53.05	35.31	0.00	20.00	15.31	0.00	0.00
Thadigol	Kappalli	224.20	0.00	0.00	0.00	0.00	11.66	0.00	0.00	0.00	212.54	65.80	146.74	0.00	24.28	16.19	0.00	106.27
Thadigol	Rajapalli	61.12	0.00	0.00	0.00	0.00	0.00	0.00	0.00	0.00	0.00	0.00	0.00	0.00	0.00	0.00	0.00	0.00
Thadigol	Kurumakalapalli	45.57	0.00	0.00	0.00	0.00	0.00	0.00	0.00	0.00	45.57	0.00	45.57	0.00	20.23	20.29	0.00	5.05
Thadigol	Gandlapalli	84.12	0.00	0.00	0.00	0.00	0.00	0.00	0.00	0.00	0.00	0.00	0.00	0.00	0.00	0.00	0.00	0.00
Thadigol	Kanagamakalapalli	126.71	0.00	0.00	0.00	0.00	0.00	10.00	0.00	0.00	116.71	10.39	106.32	0.00	76.32	30.00	0.00	0.00
Yaramvaripalli	Upparapalli	64.51	6.88	0.51	0.41	0.00	1.35	14.64	0.00	0.00	40.72	33.37	7.35	0.00	7.35	0.00	0.00	0.00
Yeldur	Hogalagere	630.67	61.51	0.00	29.19	0.00	0.00	0.00	0.00	24.50	515.47	438.72	76.75	0.00	38.55	38.20	0.00	0.00
Yeldur	Neelatur	259.13	0.00	0.00	59.64	0.00	0.00	0.00	0.00	29.97	169.52	114.27	55.25	22.72	32.53	0.00	0.00	0.00
Yeldur	Pathapalli	201.43	0.00	0.00	0.00	0.00	0.00	0.00	0.00	0.00	0.00	0.00	0.00	0.00	0.00	0.00	0.00	0.00
Yeldur	Hosahalli	187.76	36.09	0.00	41.81	0.00	0.00	0.00	0.00	5.71	104.15	82.58	21.57	0.00	10.24	11.33	0.00	0.00
Yeldur	Seegehalli	65.07	0.00	0.00	0.00	10.27	0.00	0.00	0.00	0.00	54.80	36.50	18.30	0.68	6.54	11.08	0.00	0.00
Yeldur	Battalapura	38.29	0.00	0.00	0.00	0.00	0.00	0.00	0.00	0.00	0.00	0.00	0.00	0.00	0.00	0.00	0.00	0.00
Yeldur	Gottikunte	342.92	131.57	0.56	91.05	0.00	0.00	0.00	0.00	0.00	119.74	79.04	40.70	0.00	17.11	23.59	0.00	0.00
Yeldur	Adavikurapalli	132.74	0.00	0.00	0.00	0.00	0.00	0.00	0.00	0.00	0.00	0.00	0.00	0.00	0.00	0.00	0.00	0.00
Yeldur	Arikere	704.18	376.29	0.00	82.65	0.00	0.00	0.00	0.00	5.75	239.49	172.52	66.97	0.00	37.39	29.58	0.00	0.00
Yeldur	Yeldur	1255.60	637.85	1.23	0.00	127.52	0.00	0.00	0.00	0.00	489.00	317.35	171.65	0.00	56.72	114.93	0.00	0.00
Yeldur	Veerasandra	45.95	0.00	0.00	0.00	0.00	0.00	0.00	0.00	0.00	0.00	0.00	0.00	0.00	0.00	0.00	0.00	0.00
Yeramvaripalli	Raghunathapura	175.30	0.25	125.37	0.00	0.00	39.68	0.00	0.00	0.00	10.00	5.00	5.00	0.00	0.00	5.00	0.00	0.00
Yeramvaripalli	Balthmari	436.63	90.00	294.09	0.00	0.00	39.54	0.00	0.00	0.00	13.00	2.00	11.00	0.00	0.00	11.00	0.00	0.00
Yeramvaripalli	Kadirampalli	455.37	31.51	25.75	4.93	3.11	0.66	8.23	13.13	9.83	358.22	153.61	204.61	0.00	8.19	12.16	0.00	184.26
Yeramvaripalli	Pathur	431.71	12.31	19.06	19.68	61.15	3.13	8.86	33.41	78.00	196.11	0.00	196.11	0.00	4.10	17.38	0.00	174.63
Yeramvaripalli	Amani thirumalappa nayakana kere	74.00	0.00	0.00	0.00	0.00	0.00	0.00	0.00	0.00	0.00	0.00	0.00	0.00	0.00	0.00	0.00	0.00
Yeramvaripalli	Yeramvaripalli	144.64	23.95	0.13	0.16	35.28	0.07	2.16	4.90	4.90	73.09	43.34	29.75	0.00	8.22	21.53	0.00	0.00
Yeramvaripalli	Gudisivaripalli	192.80	64.40	3.85	55.45	20.38	1.37	0.10	0.00	0.00	47.25	33.68	13.57	0.00	8.61	4.96	0.00	0.00
Yeramvaripalli	Bhogamvaripalli	57.72	0.00	0.91	0.00	14.00	0.77	2.58	0.00	0.00	39.46	21.06	18.40	0.00	4.90	13.50	0.00	0.00
Yeramvaripalli	Mudivaripalli	166.36	0.00	0.41	0.46	66.02	0.00	0.00	0.00	0.00	99.47	63.24	36.23	0.00	6.17	30.06	0.00	0.00
Yeramvaripalli	Sanakamvaripalli	119.33	0.00	1.67	6.91	35.08	0.84	0.07	4.88	4.88	65.00	54.69	10.31	0.00	8.54	1.77	0.00	0.00



Yeramvaripalli	Pottepalli	32.94	0.00	0.00	0.00	0.00	0.00	0.00	0.00	0.00	0.00	0.00	0.00	0.00	0.00	0.00	0.00	0.00
Yeramvaripalli	Nakkalavaripalli	36.01	0.00	0.00	0.00	0.00	0.00	0.00	0.00	0.00	0.00	0.00	0.00	0.00	0.00	0.00	0.00	0.00
Yeramvaripalli	Chirkorapalli	108.02	0.00	4.00	0.00	0.00	0.00	0.00	0.00	0.00	104.02	16.83	87.19	0.00	70.00	17.19	0.00	0.00
Yeramvaripalli	Kandlevaripalli	275.65	0.00	39.98	28.00	0.00	0.00	0.00	30.30	0.00	177.37	42.10	135.27	0.00	26.00	109.27	0.00	0.00
Yeramvaripalli	Pindiganagara	314.87	0.00	8.26	4.33	6.13	49.04	81.48	36.18	29.58	99.87	65.29	34.58	0.00	25.54	9.04	0.00	0.00
		<b>85852.94</b>	<b>11565.66</b>	<b>6194.11</b>	<b>5135.80</b>	<b>4272.75</b>	<b>3488.42</b>	<b>3252.68</b>	<b>1915.37</b>	<b>3886.41</b>	<b>40225.22</b>	<b>25524.52</b>	<b>14700.70</b>	<b>352.28</b>	<b>5970.92</b>	<b>5201.53</b>	<b>126.61</b>	<b>3049.36</b>

